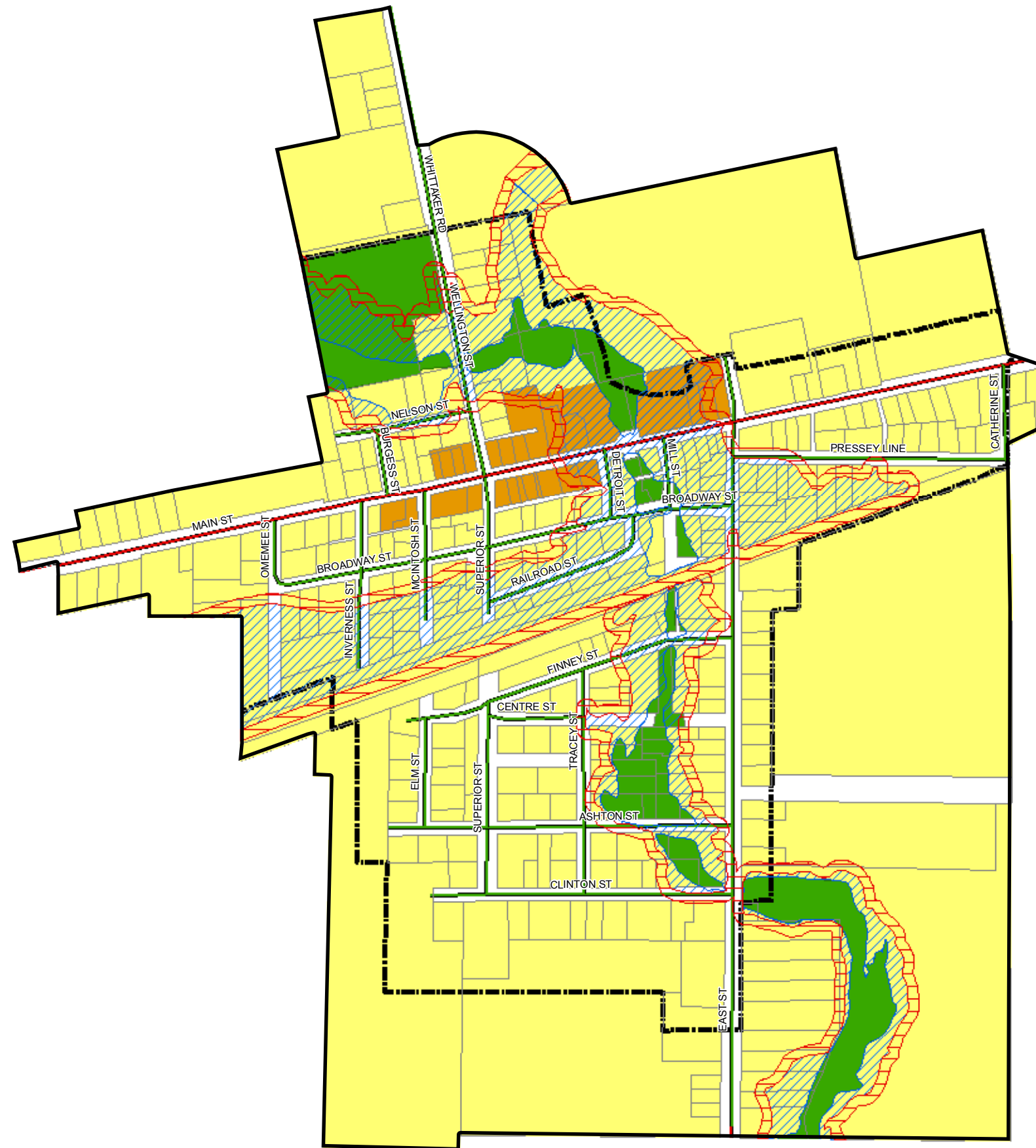





**OFFICIAL PLAN
OF THE
TOWNSHIP of MALAHIDE**




**SCHEDULE 'B'
SPRINGFIELD:
LAND USE
and CONSTRAINTS**



Constraints



-  Floodway (100 yr)
-  Floodfringe (250 yr)
-  Hazard Lands


Land Use

-  Residential
-  Central Business District
-  Open Space

Community Improvement Area

Base Features

-  County Roads
-  Local Roads



1:7,500

Schedule 'B' forms part of Official Plan of the Municipality of Malahide and must be read in conjunction with the written text.