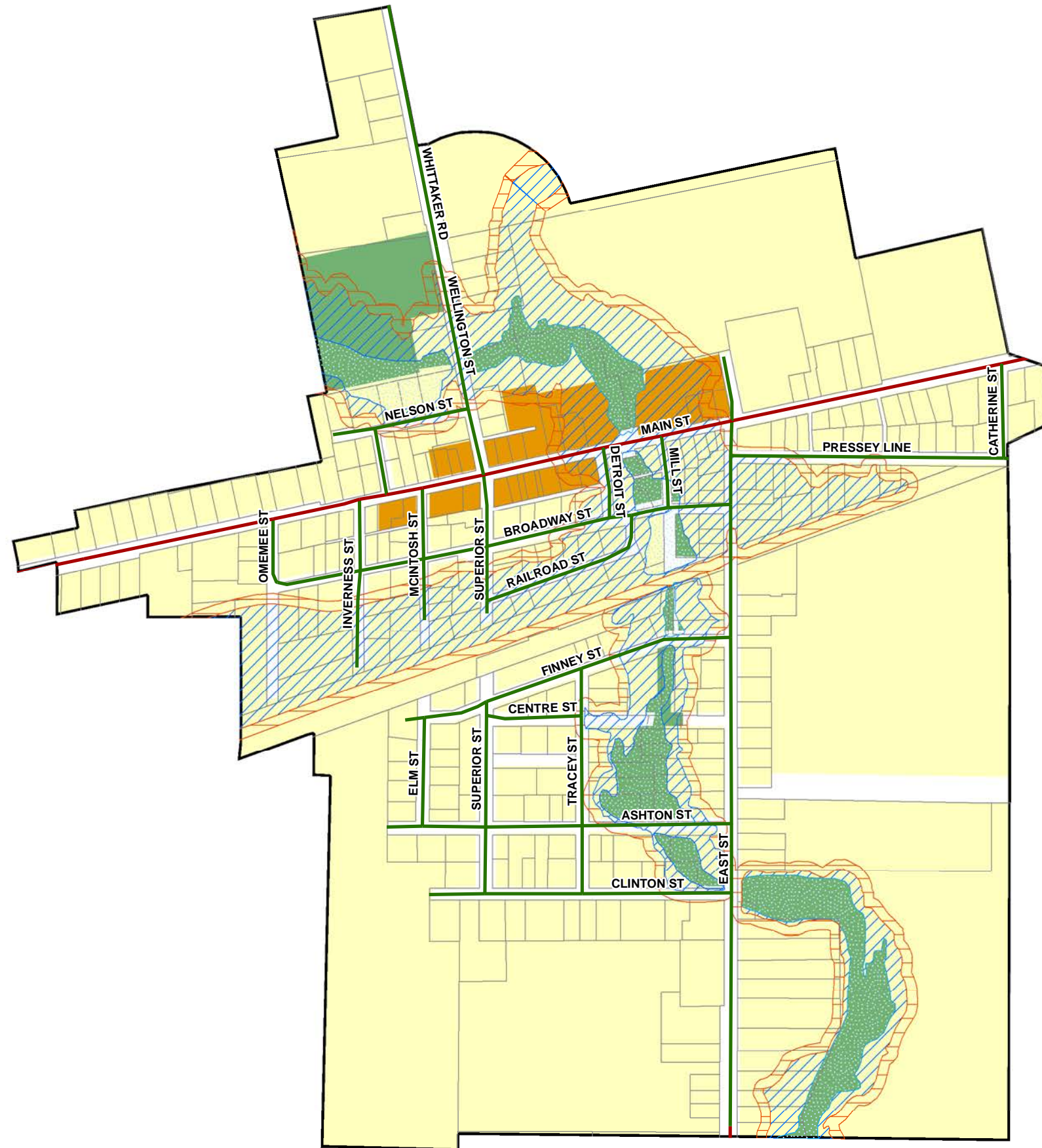





**OFFICIAL PLAN  
OF THE  
TOWNSHIP of MALAHIDE**




**SCHEDULE 'B'  
SPRINGFIELD:  
LAND USE  
and CONSTRAINTS**





**Constraints**


-  Floodway (100 yr)
-  Floodfringe (250 yr)
-  Hazard Lands

**Land Use**

-  Residential
-  Central Business District
-  Open Space

**Base Features**

-  County Roads
-  Local Roads



0 100 200 400 Metres

1:7,500

Schedule 'B' forms part of Official Plan of the Municipality of Malahide and must be read in conjunction with the written text.

OFFICE CONSOLIDATION - April, 2021