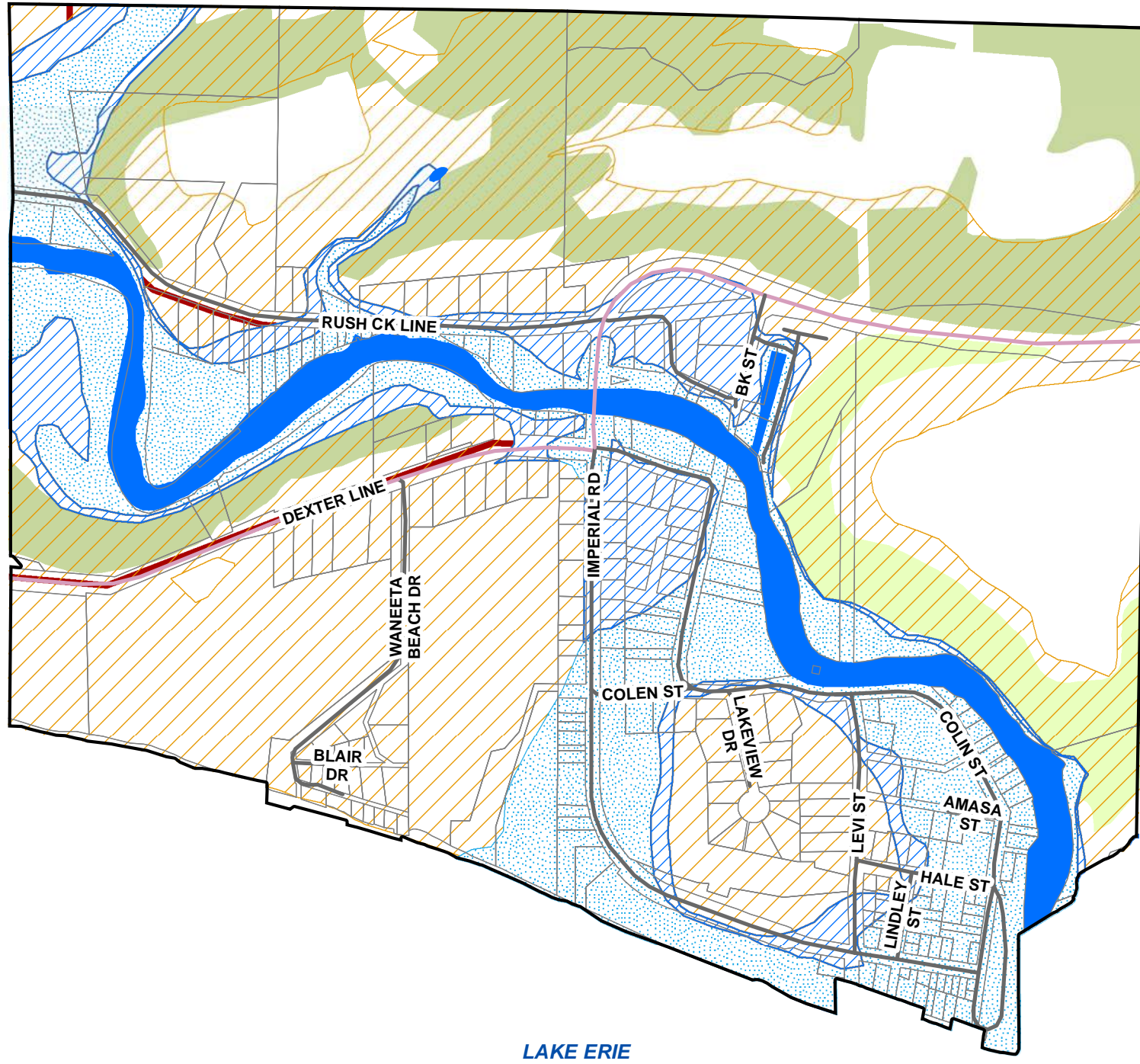
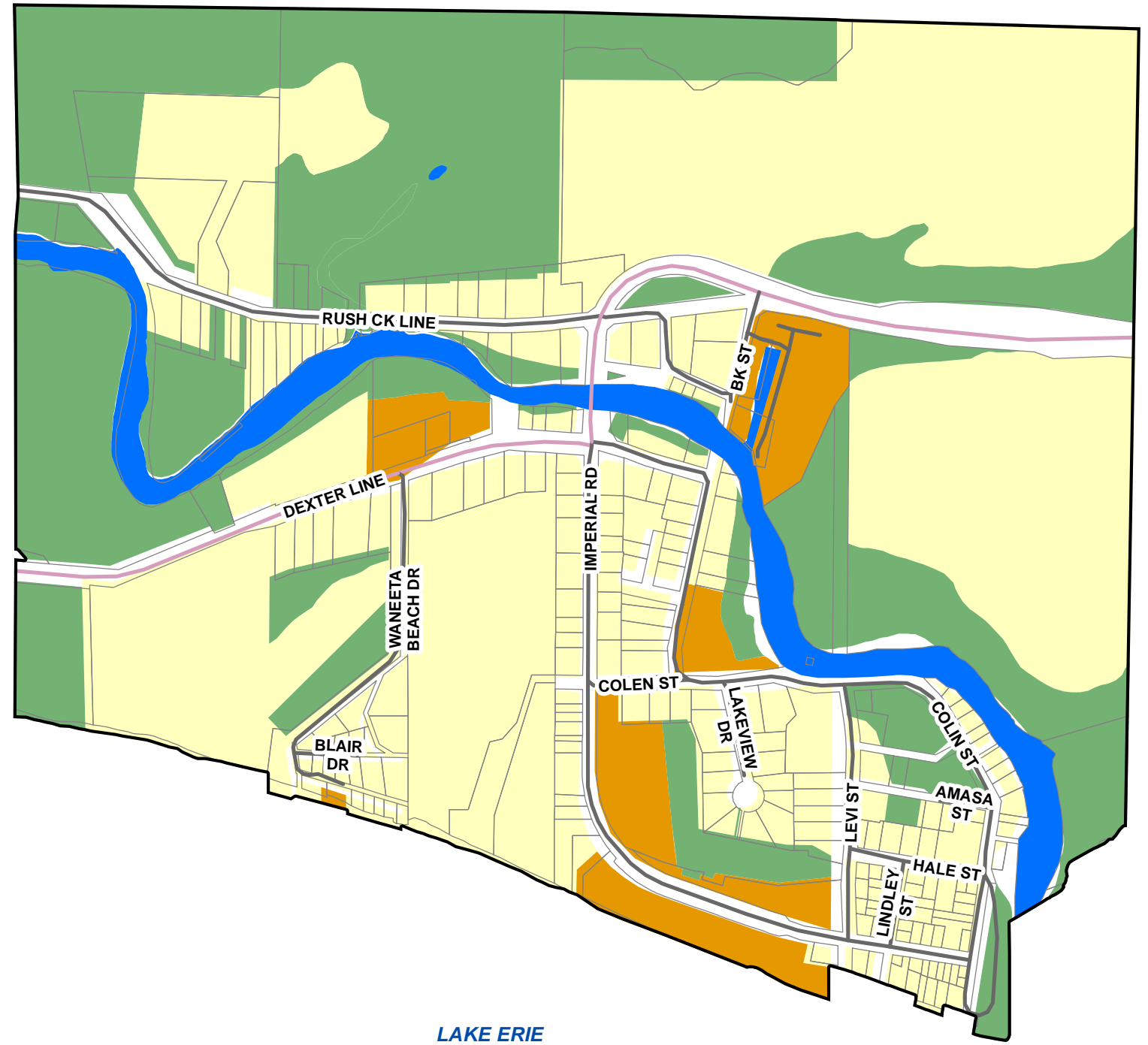


# CONSTRAINTS



# LAND USE



## OFFICIAL PLAN OF THE TOWNSHIP of MALAHIDE SCHEDULE 'C' LAND USE and CONSTRAINTS

### CONSTRAINTS

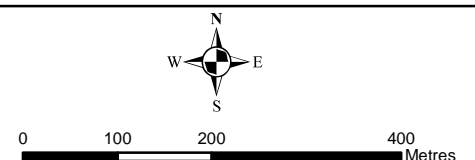
- Significant A.N.S.I.'s
- Floodway (100 yr)
- Floodfringe (250 yr)
- Hazard Lands
- Locally Significant Woodlands (10-20 ha)
- Provincially Significant Woodlands (20+ ha)

### LAND USE

- Recreational Residential
- Lakeshore Recreation
- Open Space

### BASE FEATURES

- County Roads
- Local Roads
- Water Body



1:8,000

Schedule 'C' forms part of Official Plan of the Municipality of Malahide and must be read in conjunction with the written text.  
OFFICE CONSOLIDATION - April, 2021