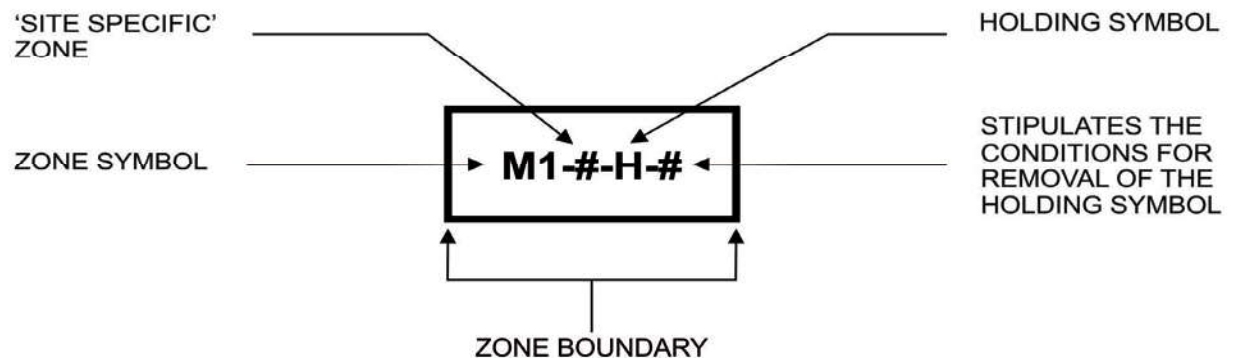


## Township of MALAHIDE

### ZONE LEGEND

CLASSIFICATION	SYMBOL	CLASSIFICATION	SYMBOL
<b>AGRICULTURAL ZONES</b>		<b>INDUSTRIAL ZONES</b>	
GENERAL AGRICULTURAL	A1	GENERAL INDUSTRIAL	M1
SPECIAL AGRICULTURAL	A2	RURAL INDUSTRIAL	M2
LARGE LOT AGRICULTURAL	A3	FARM INDUSTRIAL	M3
SMALL LOT AGRICULTURAL	A4	EXTRACTIVE INDUSTRIAL	M4
<b>RESIDENTIAL ZONES</b>		<b>OTHER ZONES</b>	
RURAL RESIDENTIAL	RR	INSTITUTIONAL	I
HAMLET RESIDENTIAL	HR	OPEN SPACE	OS
VILLAGE RESIDENTIAL ONE	VR1	PUBLIC UTILITY	U
VILLAGE RESIDENTIAL TWO	VR2		
MOBILE HOME PARK	MH	HOLDING SYMBOL	H-#
<b>COMMERCIAL ZONES</b>			
GENERAL COMMERCIAL	GC		
HAMLET COMMERCIAL	HC		
RURAL COMMERCIAL	RC		
HIGHWAY COMMERCIAL	HWC		
LOCAL COMMERCIAL	LC		

### 55 INSET MAP





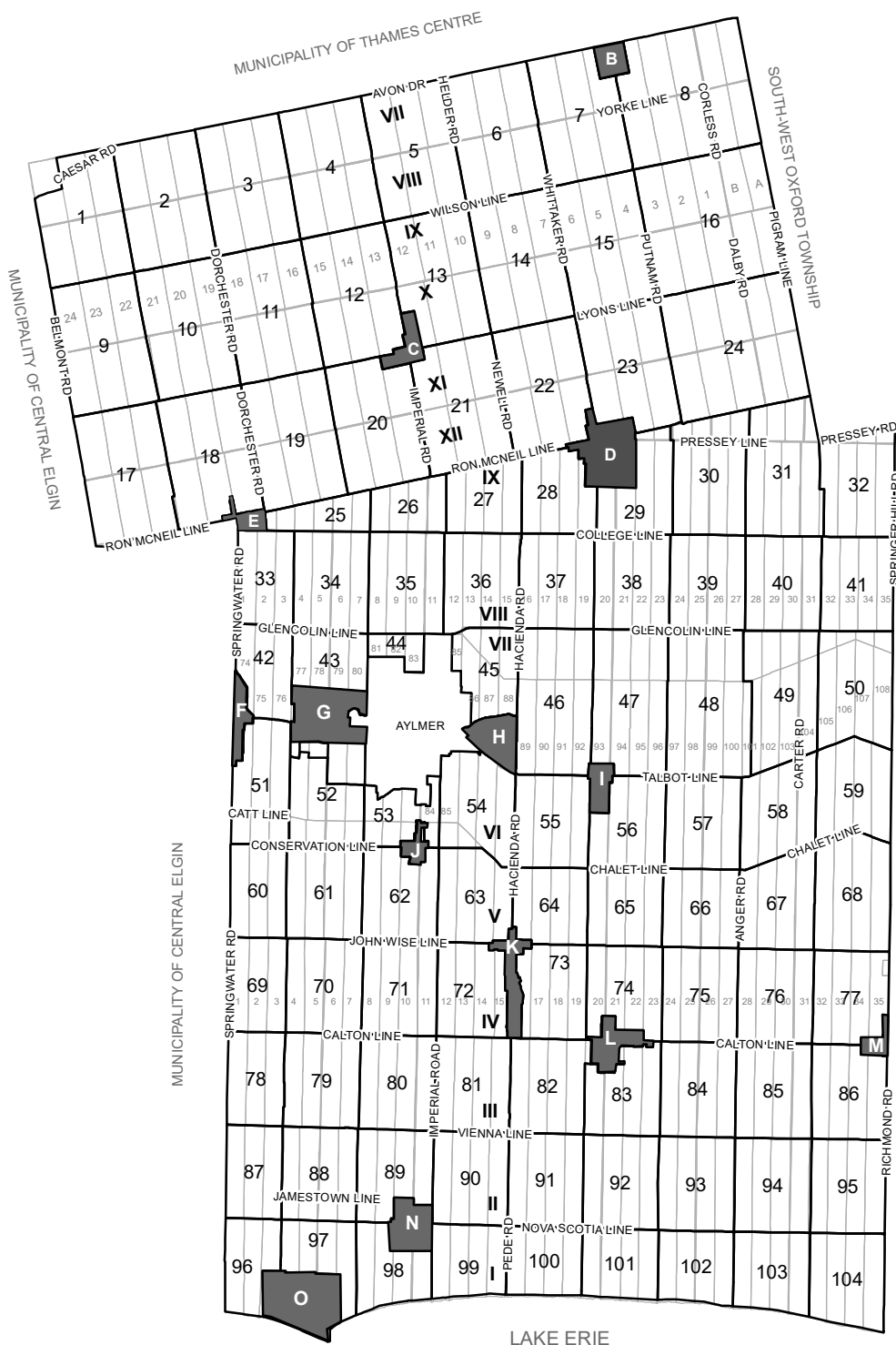
**LANDS REGULATED BY THE CATFISH CREEK CONSERVATION AUTHORITY PURSUANT TO ONTARIO REGULATION 146/06, THE KETTLE CREEK CONSERVATION AUTHORITY PURSUANT TO ONTARIO REGULATION 181/06 AND THE LONG POINT REGION CONSERVATION AUTHORITY PURSUANT TO ONTARIO REGULATION 178/06.** These areas include flood prone lands, valley land hazards and adjacent lands associated with provincially and locally significant wetlands. Applications for building permits within these areas will be referred to the conservation authority having jurisdiction for any required permission or approval prior to the issuance of a building permit by the Township. The appropriate conservation authority should be contacted to determine the extent of the Regulated Area prior to development, including construction, conversion, grading, filling or excavating occurring to determine whether the Regulations apply. Changes to these areas, as approved by the conservation area having jurisdiction, may occur without being reflected on the Zone Maps.



**LANDS IDENTIFIED AS PROVINCIALLY SIGNIFICANT WETLANDS BY THE MINISTRY OF NATURAL RESOURCES AND FORESTRY.** Development and site alteration are not permitted in these areas. Within 120 metres of these areas, development and site alteration may be permitted where it has been demonstrated (customarily by an environmental impact study commissioned by and paid for by the land owner / proponent and submitted to the Municipality) that there will be no negative impacts on the wetland or its ecological functions. Applications for building permits within these areas and within 120 metres of these areas will be referred to the Conservation Authority having jurisdiction for any required permission or approval prior to issuance of any building permit by the Township. Changes to these areas may occur without being reflected on the Zone Maps.

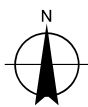


**LANDS IDENTIFIED AS LOCALLY SIGNIFICANT WETLANDS BY THE MINISTRY OF NATURAL RESOURCES AND FORESTRY.** Development and site alteration are not permitted in these areas. Within 30 metres of these areas, development and site alteration may be permitted where it has been demonstrated (customarily by an environmental impact study commissioned by and paid for by the land owner / proponent and submitted to Municipality) that there will be no negative impacts on the wetland or its ecological functions. Applications for building permits within these areas and within 30 metres will be referred to the Conservation Authority having jurisdiction for any required permission or approval prior to issuance of any building permit by the Township. Changes to these areas may occur without being reflected on the Zone Maps.



## KEY

- B** AVON
- C** LYONS
- D** SPRINGFIELD
- E** KINGSMILL CORNERS
- F** ORWELL
- G** TALBOT WEST
- H** DINGLE STREET
- I** SUMMERS CORNERS
- J** SOUTH GORE
- K** LUTON
- L** MOUNT SALEM
- M** CALTON
- N** COPENHAGEN
- O** PORT BRUCE



0 1,250 2,500 5,000 Metres

Township of Malahide  
Comprehensive Zoning-Bylaw No. 18-22  
As Consolidated January, 2021

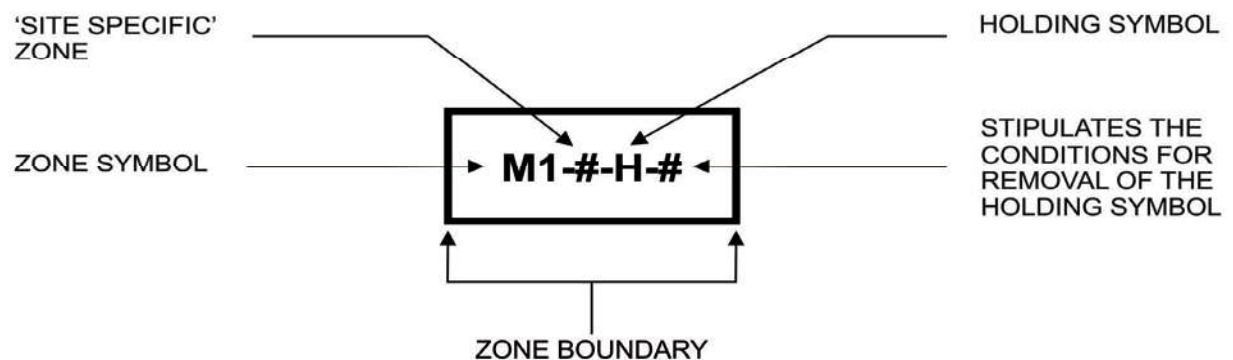
**SCHEDULE 'A'**  
Index Map

## Township of MALAHIDE

### ZONE LEGEND

CLASSIFICATION	SYMBOL	CLASSIFICATION	SYMBOL
<b>AGRICULTURAL ZONES</b>		<b>INDUSTRIAL ZONES</b>	
GENERAL AGRICULTURAL	A1	GENERAL INDUSTRIAL	M1
SPECIAL AGRICULTURAL	A2	RURAL INDUSTRIAL	M2
LARGE LOT AGRICULTURAL	A3	FARM INDUSTRIAL	M3
SMALL LOT AGRICULTURAL	A4	EXTRACTIVE INDUSTRIAL	M4
<b>RESIDENTIAL ZONES</b>		<b>OTHER ZONES</b>	
RURAL RESIDENTIAL	RR	INSTITUTIONAL	I
HAMLET RESIDENTIAL	HR	OPEN SPACE	OS
VILLAGE RESIDENTIAL ONE	VR1	PUBLIC UTILITY	U
VILLAGE RESIDENTIAL TWO	VR2		
MOBILE HOME PARK	MH	HOLDING SYMBOL	H-#
<b>COMMERCIAL ZONES</b>			
GENERAL COMMERCIAL	GC		
HAMLET COMMERCIAL	HC		
RURAL COMMERCIAL	RC		
HIGHWAY COMMERCIAL	HWC		
LOCAL COMMERCIAL	LC		

### 55 INSET MAP







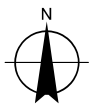
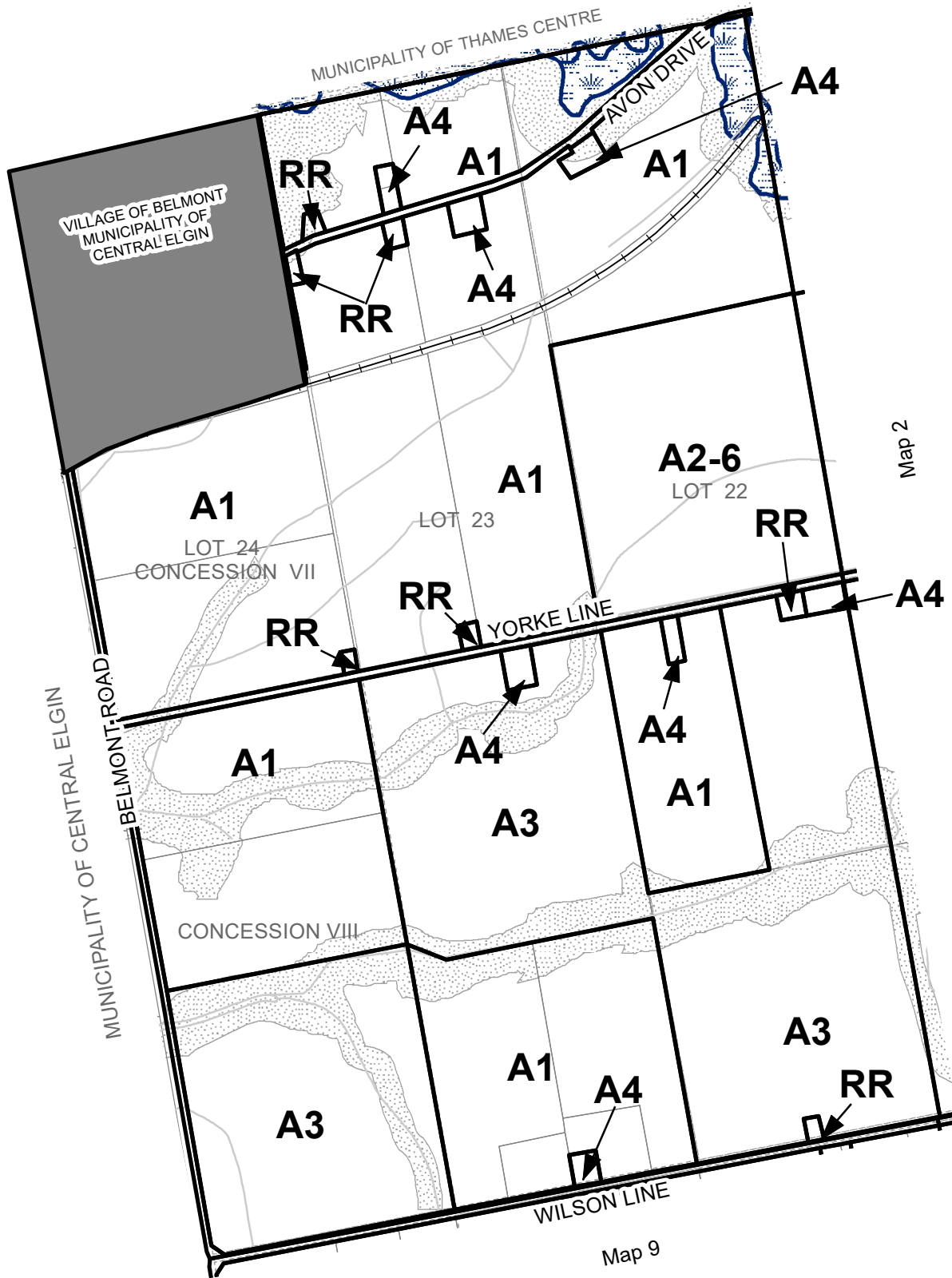
**LANDS REGULATED BY THE CATFISH CREEK CONSERVATION AUTHORITY PURSUANT TO ONTARIO REGULATION 146/06, THE KETTLE CREEK CONSERVATION AUTHORITY PURSUANT TO ONTARIO REGULATION 181/06 AND THE LONG POINT REGION CONSERVATION AUTHORITY PURSUANT TO ONTARIO REGULATION 178/06.** These areas include flood prone lands, valley land hazards and adjacent lands associated with provincially and locally significant wetlands. Applications for building permits within these areas will be referred to the conservation authority having jurisdiction for any required permission or approval prior to the issuance of a building permit by the Township. The appropriate conservation authority should be contacted to determine the extent of the Regulated Area prior to development, including construction, conversion, grading, filling or excavating occurring to determine whether the Regulations apply. Changes to these areas, as approved by the conservation area having jurisdiction, may occur without being reflected on the Zone Maps.



**LANDS IDENTIFIED AS PROVINCIALY SIGNIFICANT WETLANDS BY THE MINISTRY OF NATURAL RESOURCES AND FORESTRY.** Development and site alteration are not permitted in these areas. Within 120 metres of these areas, development and site alteration may be permitted where it has been demonstrated (customarily by an environmental impact study commissioned by and paid for by the land owner / proponent and submitted to the Municipality) that there will be no negative impacts on the wetland or its ecological functions. Applications for building permits within these areas and within 120 metres of these areas will be referred to the Conservation Authority having jurisdiction for any required permission or approval prior to issuance of any building permit by the Township. Changes to these areas may occur without being reflected on the Zone Maps.



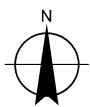
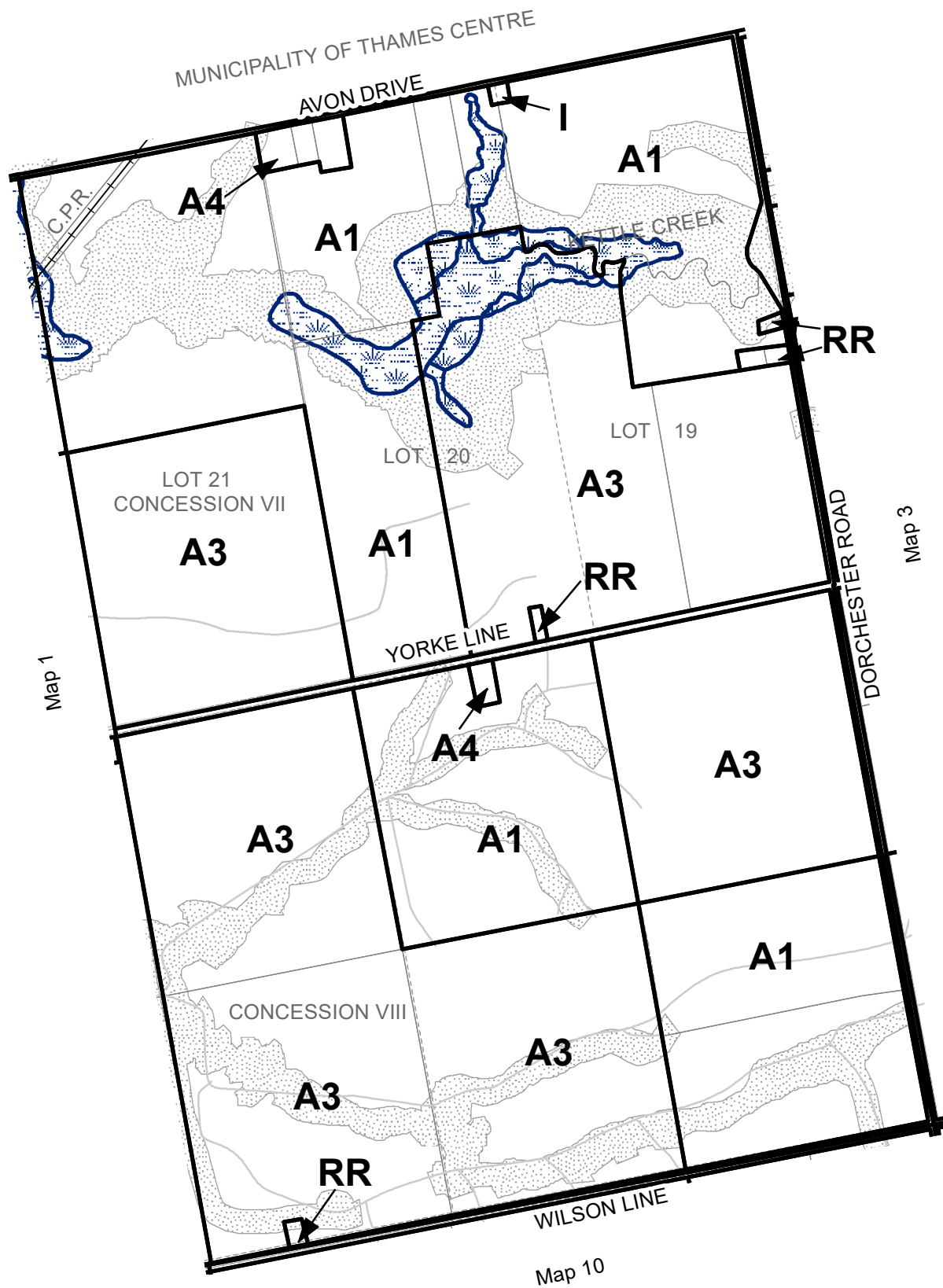
**LANDS IDENTIFIED AS LOCALLY SIGNIFICANT WETLANDS BY THE MINISTRY OF NATURAL RESOURCES AND FORESTRY.** Development and site alteration are not permitted in these areas. Within 30 metres of these areas, development and site alteration may be permitted where it has been demonstrated (customarily by an environmental impact study commissioned by and paid for by the land owner / proponent and submitted to Municipality) that there will be no negative impacts on the wetland or its ecological functions. Applications for building permits within these areas and within 30 metres will be referred to the Conservation Authority having jurisdiction for any required permission or approval prior to issuance of any building permit by the Township. Changes to these areas may occur without being reflected on the Zone Maps.



0 100 200 400 Metres

Township of Malahide  
Comprehensive Zoning-Bylaw No.18-22  
As Consolidated January, 2021

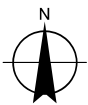
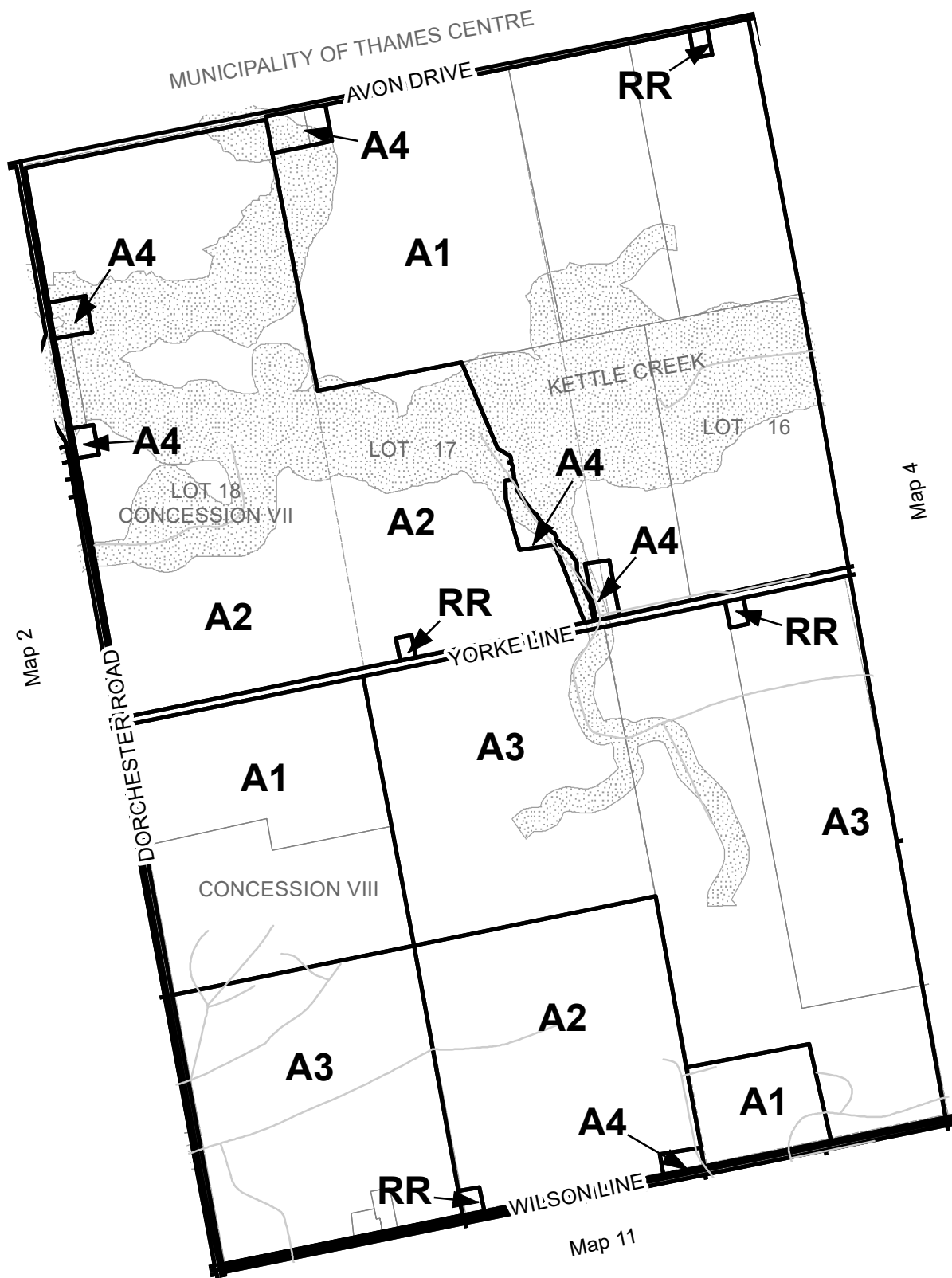
**SCHEDULE 'A'**  
Map No. 1



0 100 200 400 Metres

Township of Malahide  
Comprehensive Zoning-Bylaw No.18-22  
As Consolidated January, 2021

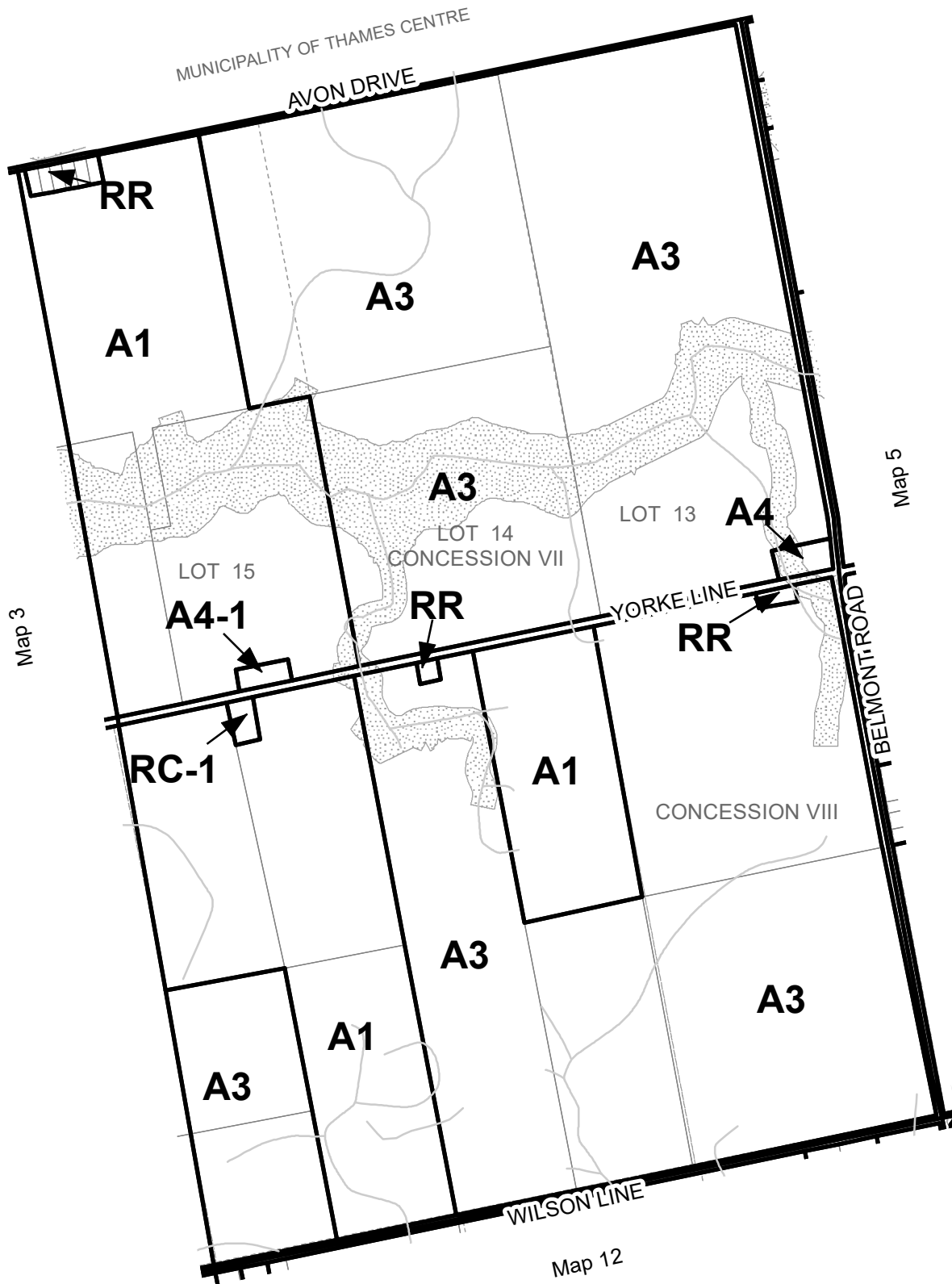
**SCHEDULE 'A'**  
Map No. 2



0 100 200 400 Metres

Township of Malahide  
Comprehensive Zoning-Bylaw No.18-22  
As Consolidated January, 2021


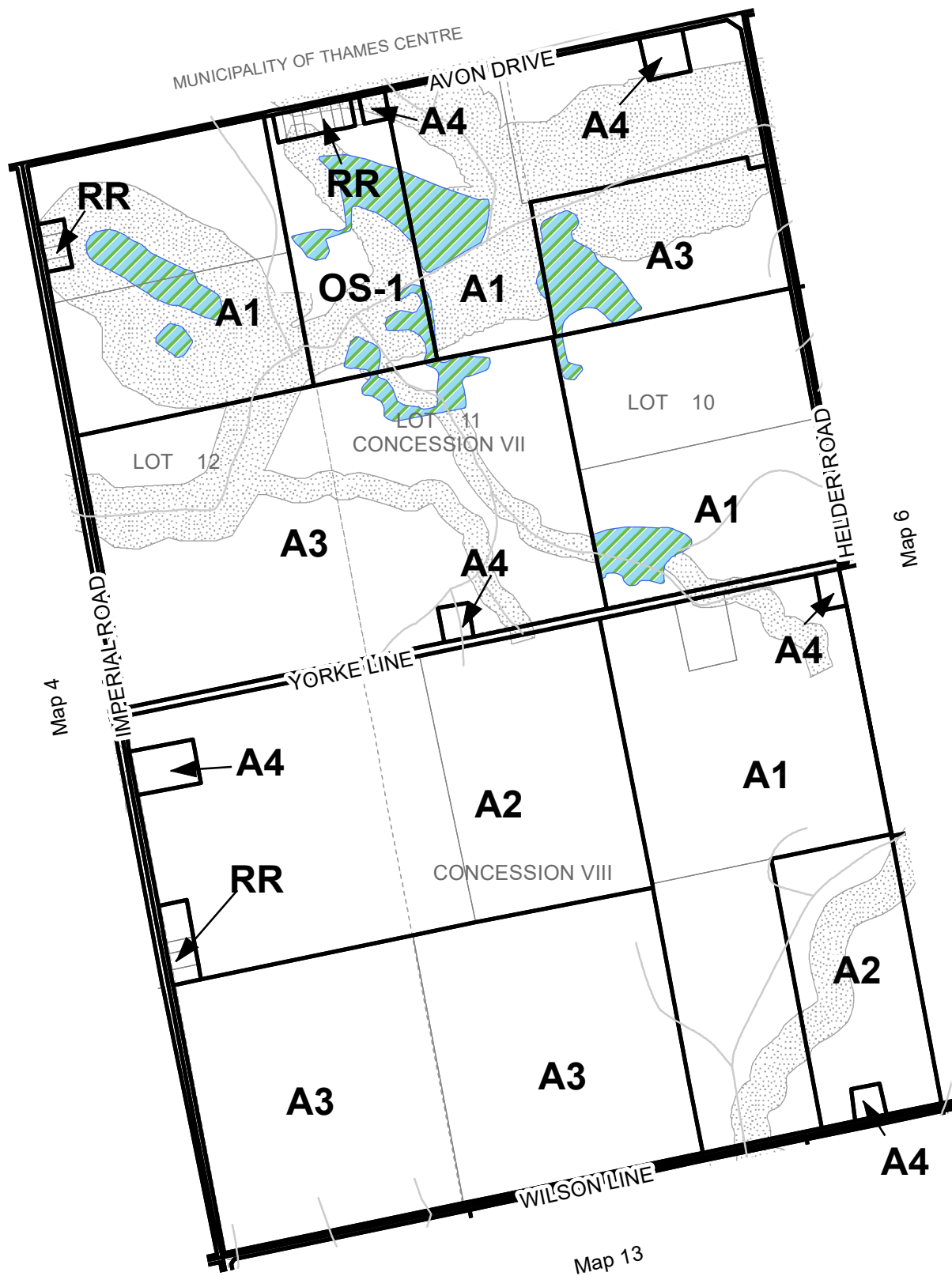
**SCHEDULE 'A'**  
Map No. 3



0 100 200 400 Metres

Township of Malahide  
Comprehensive Zoning-Bylaw No.18-22  
As Consolidated January, 2021

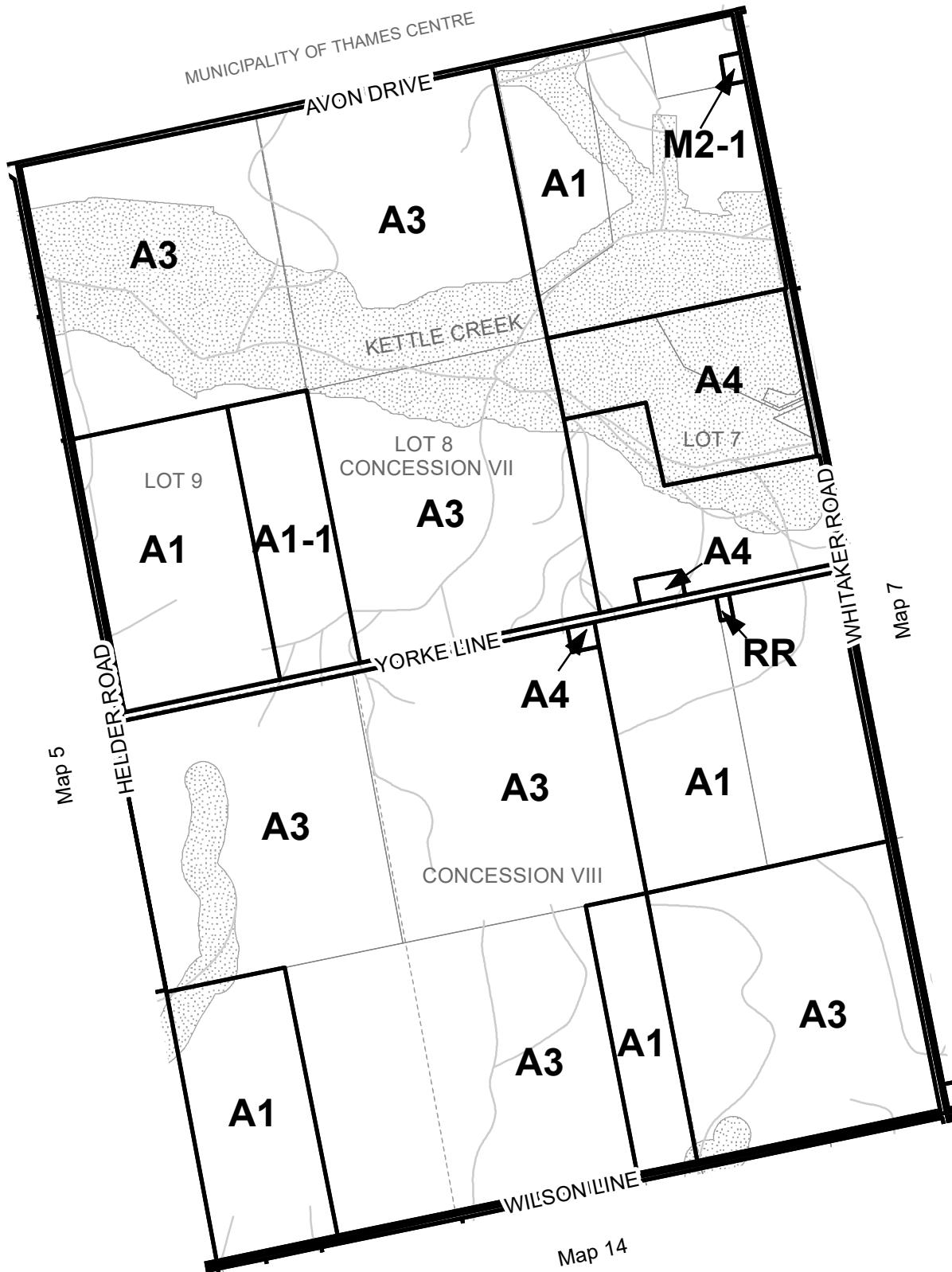
**SCHEDULE 'A'**  
Map No. 4


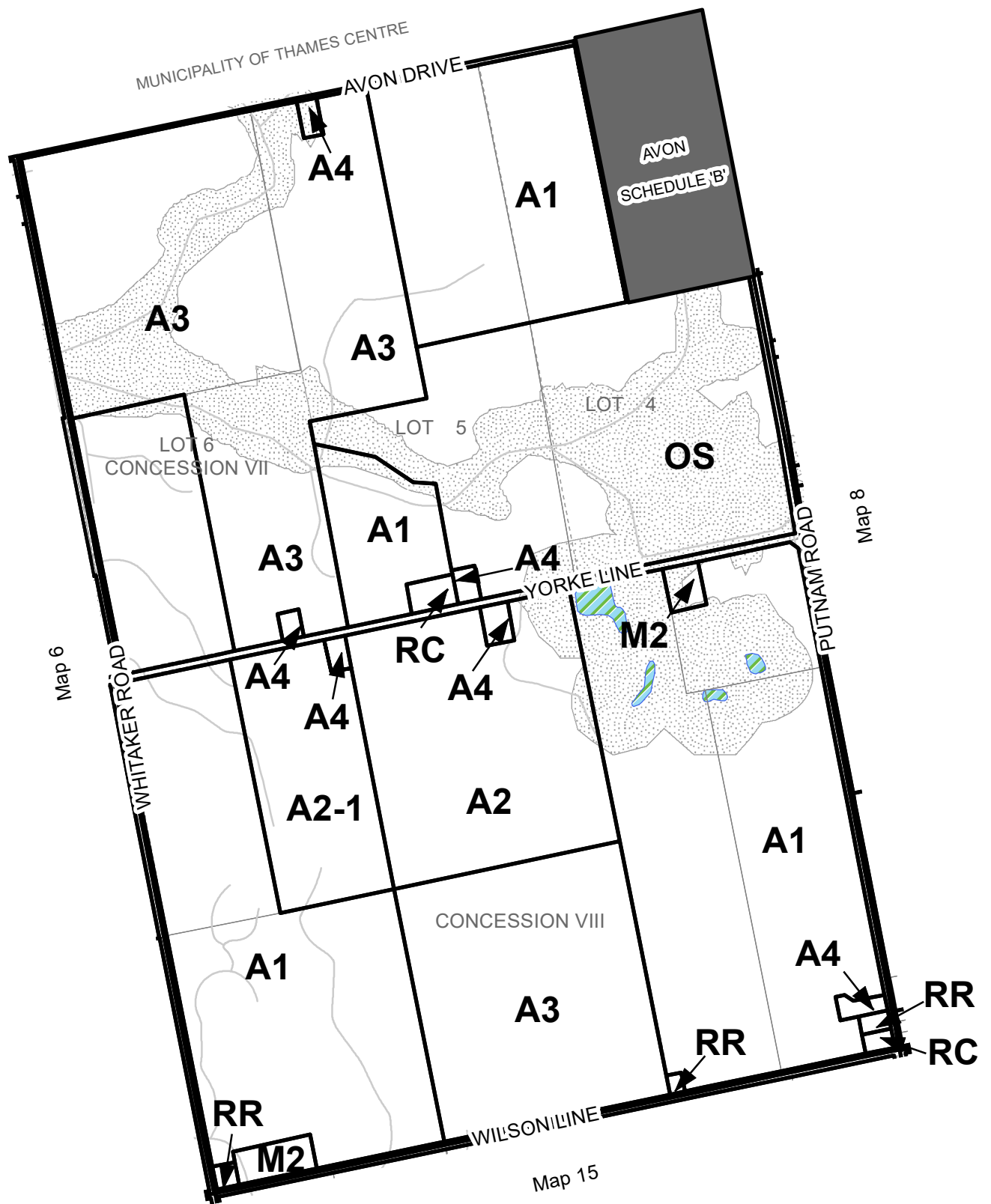


Township of Malahide  
Comprehensive Zoning-Bylaw No.18-22  
As Consolidated January, 2021

**SCHEDULE 'A'**  
Map No. 5







Township of Malahide  
Comprehensive Zoning-Bylaw No.18-22  
As Consolidated January, 2021

**SCHEDULE 'A'**  
Map No. 7


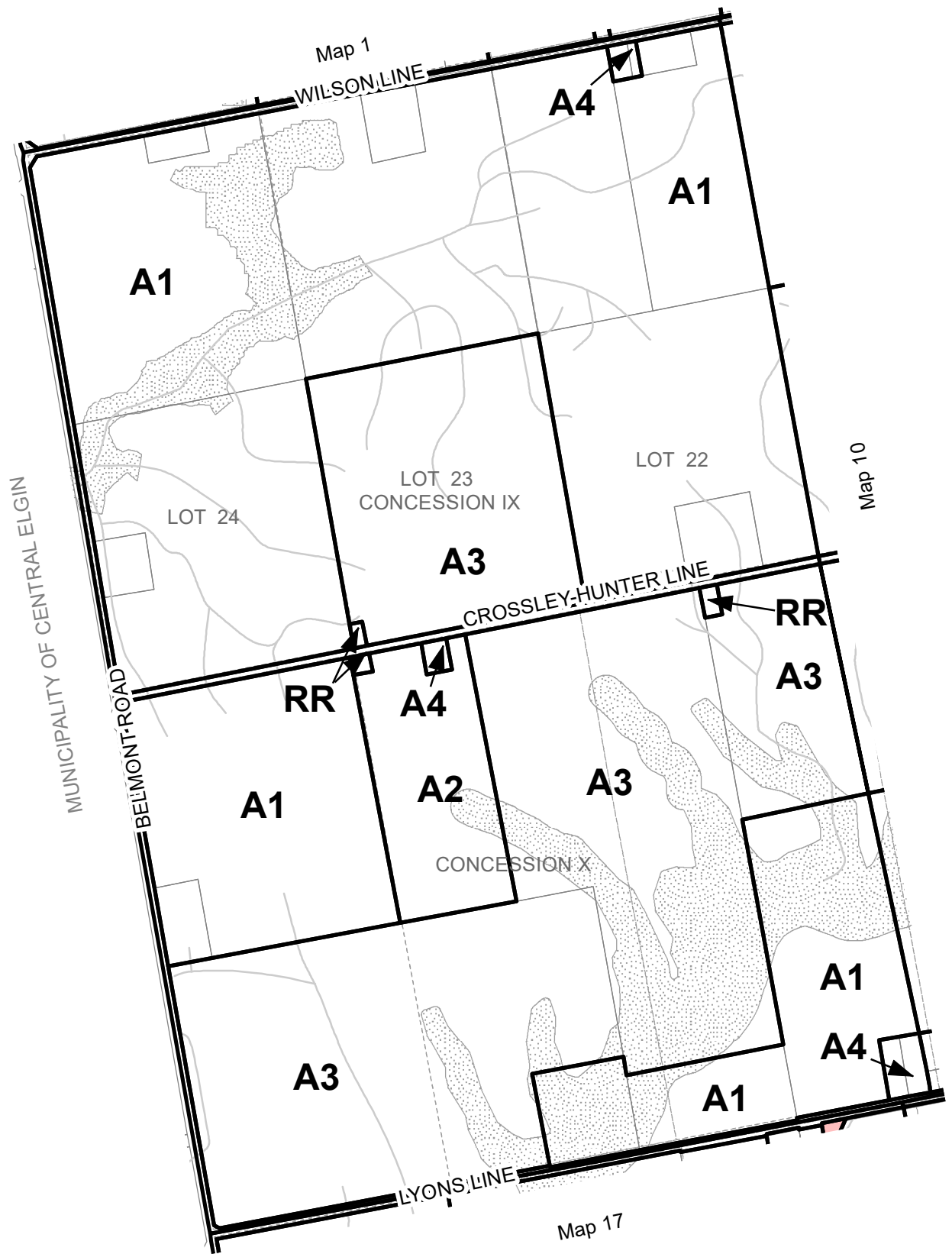




0 150 300 600 Metres


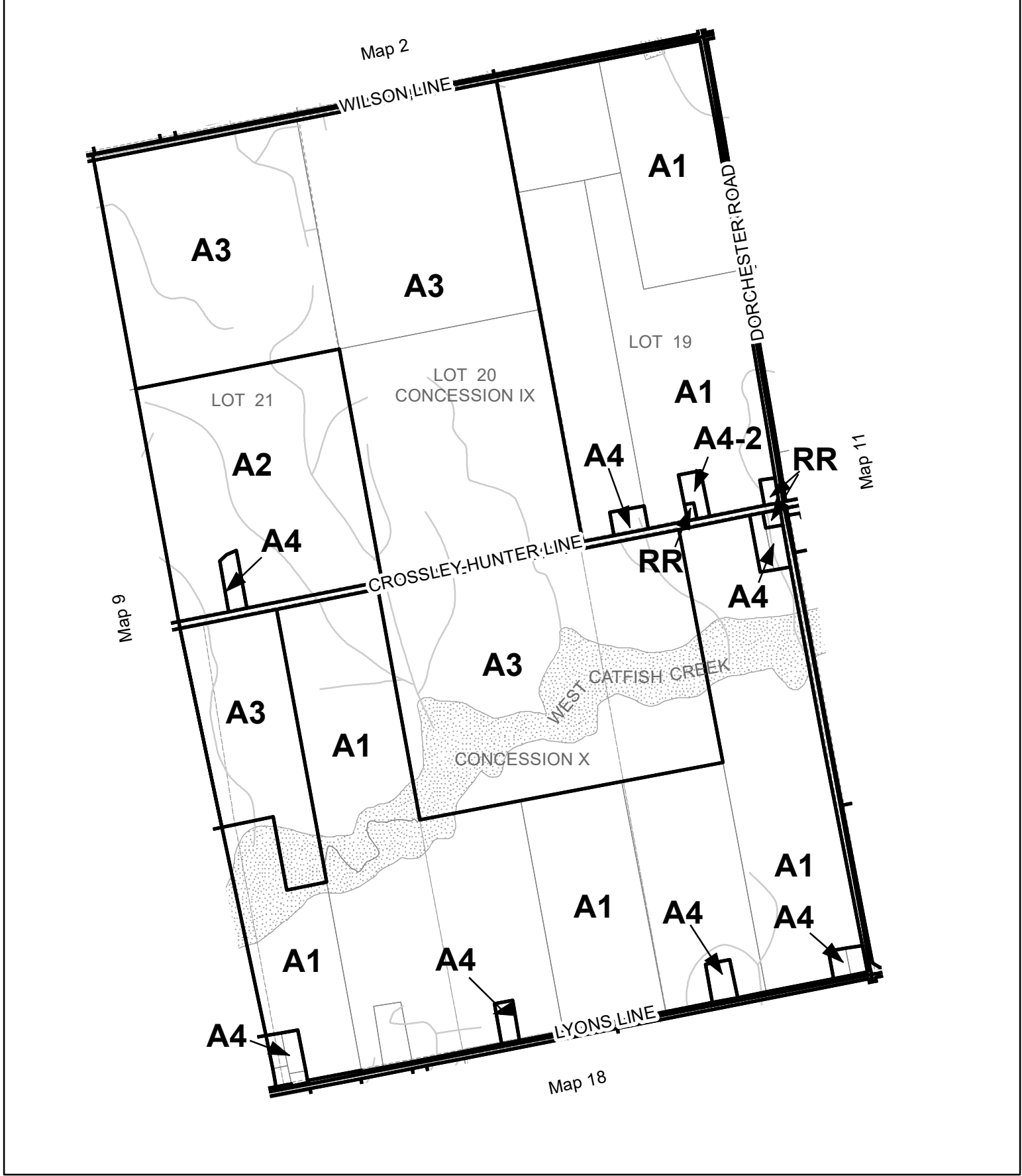
Township of Malahide  
Comprehensive Zoning-Bylaw No.18-22  
As Consolidated January, 2021

**SCHEDULE 'A'**  
Map No. 8




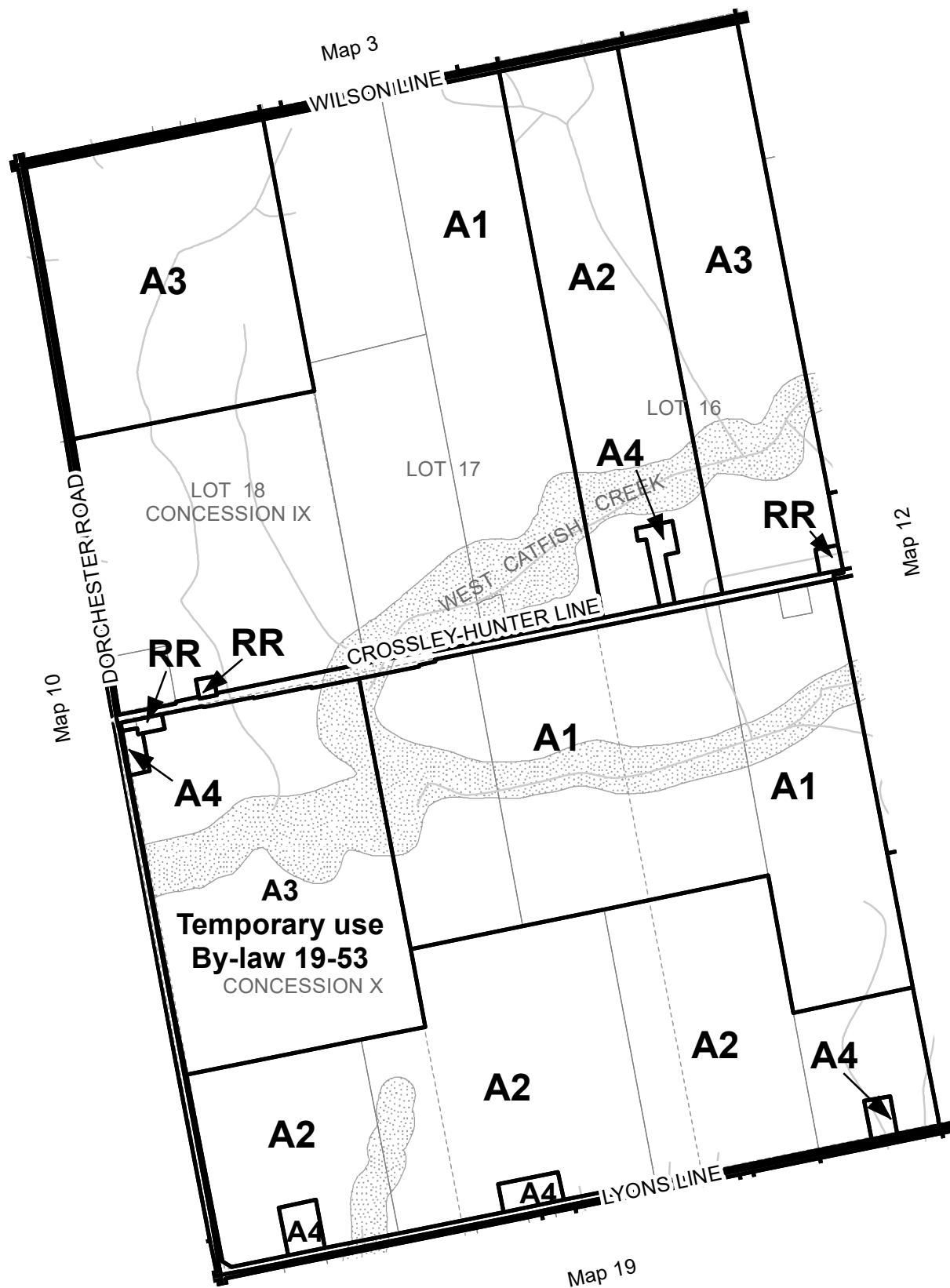
Township of Malahide  
Comprehensive Zoning-Bylaw No.18-22  
As Consolidated January, 2021

**SCHEDULE 'A'**  
Map No. 9



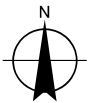
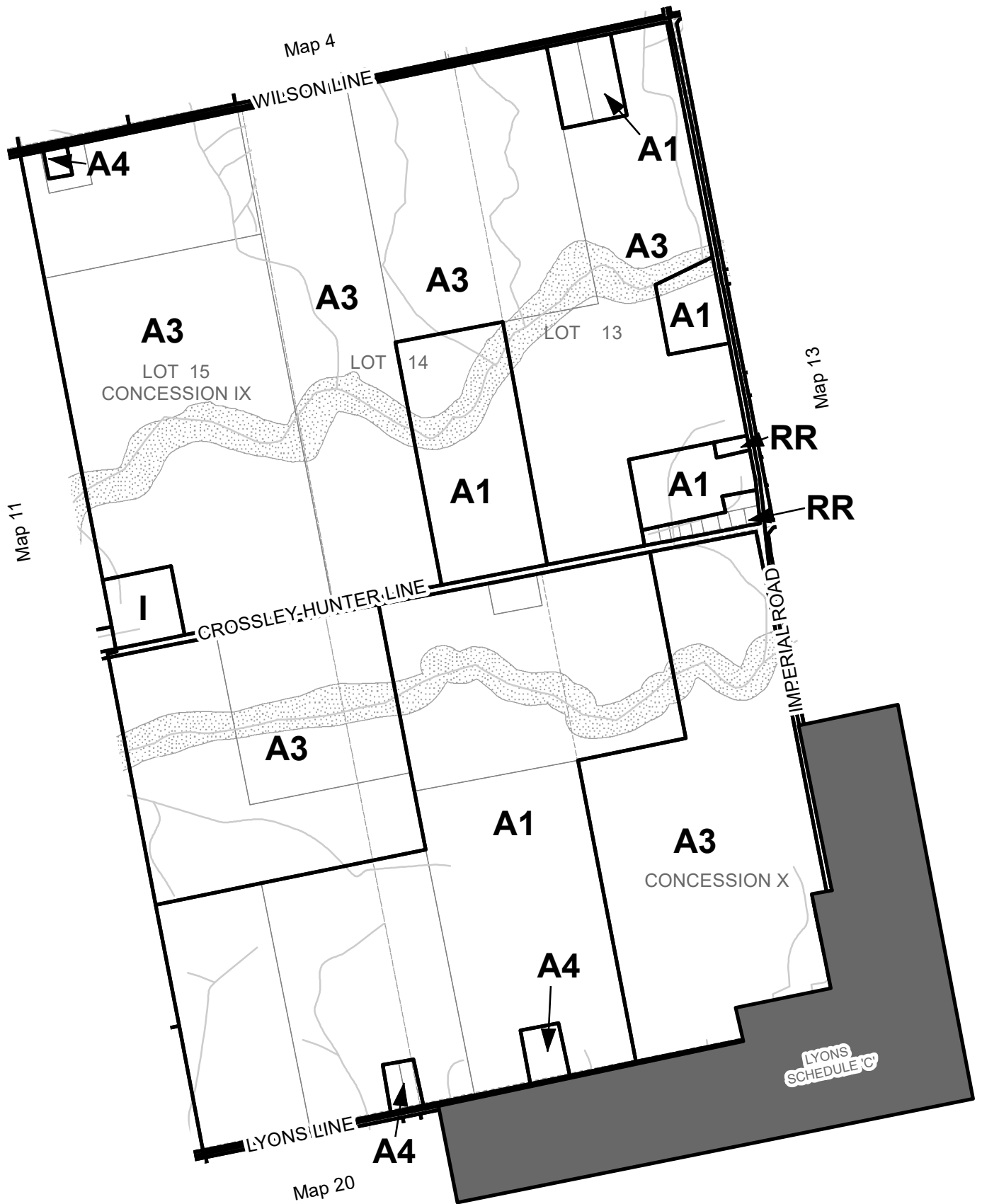
Township of Malahide  
 Comprehensive Zoning-Bylaw No.18-22  
 As Consolidated January, 2021

**SCHEDULE 'A'**  
 Map No. 10



Township of Malahide  
Comprehensive Zoning-Bylaw No.18-22  
As Consolidated January, 2021

**SCHEDULE 'A'**  
Map No. 11


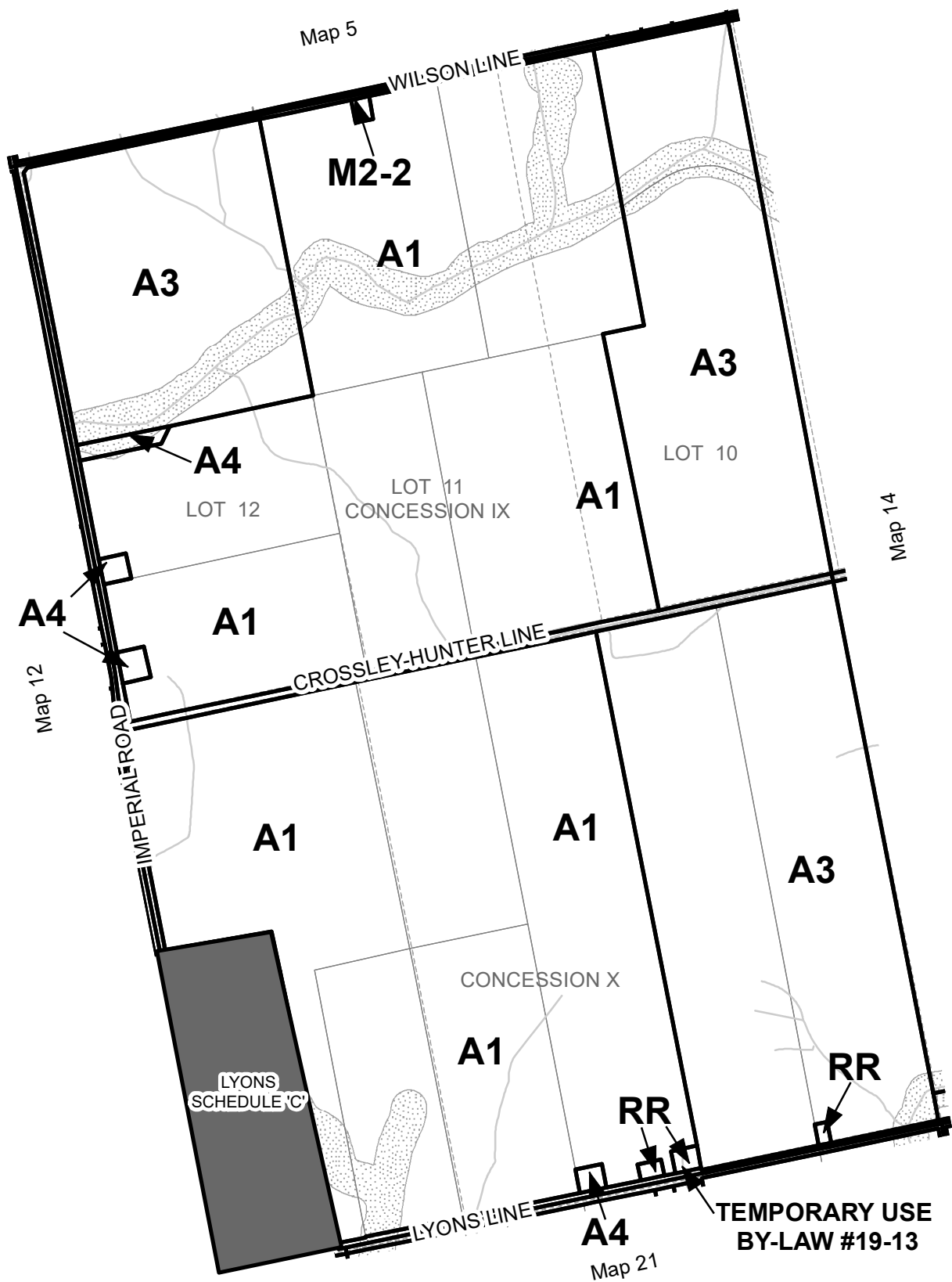


0 150 300 600 Metres

Township of Malahide  
Comprehensive Zoning-Bylaw No.18-22  
As Consolidated January, 2021


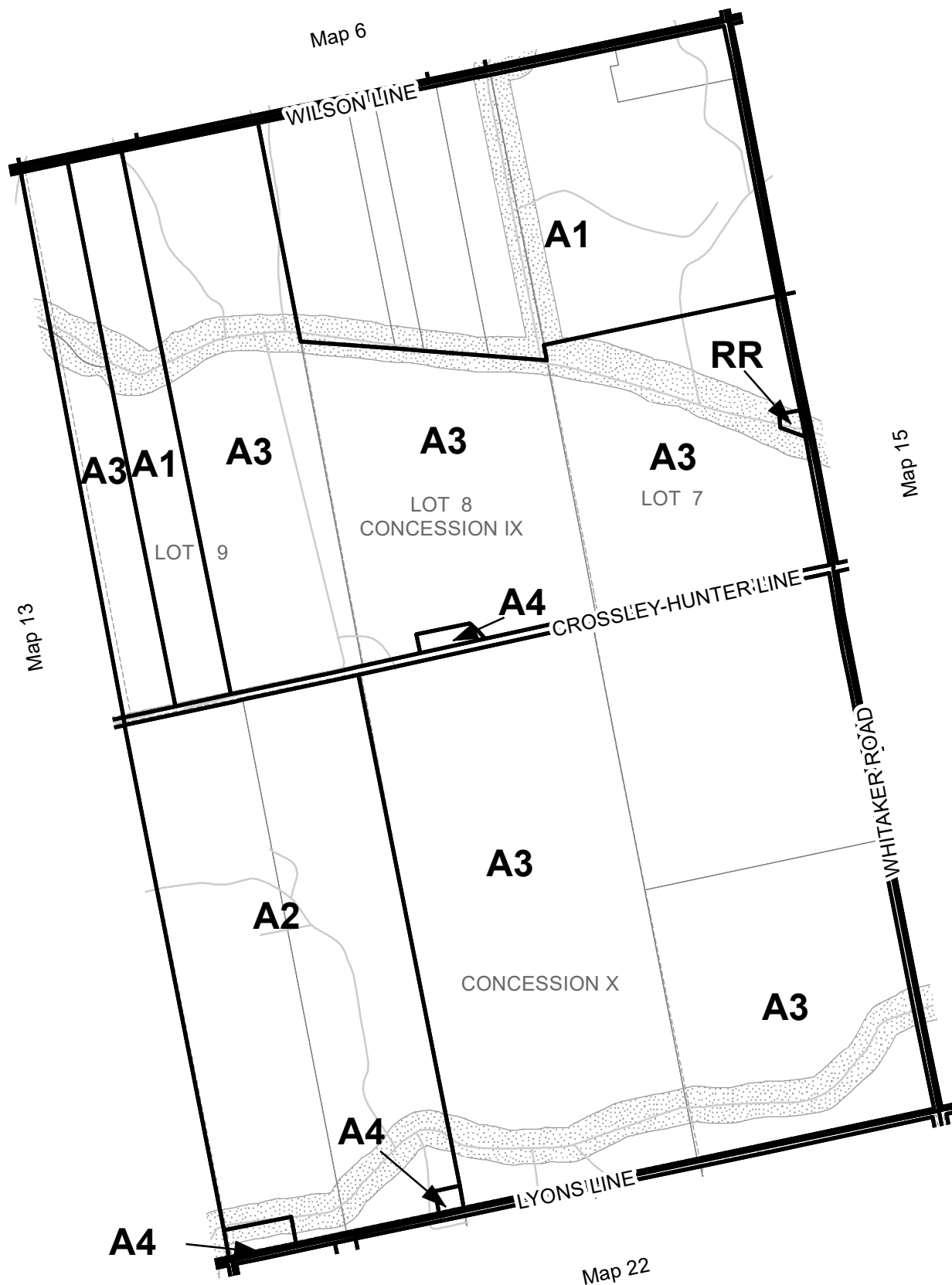
**SCHEDULE 'A'**

Map No. 12



Township of Malahide  
Comprehensive Zoning-Bylaw No.18-22  
As Consolidated January, 2021


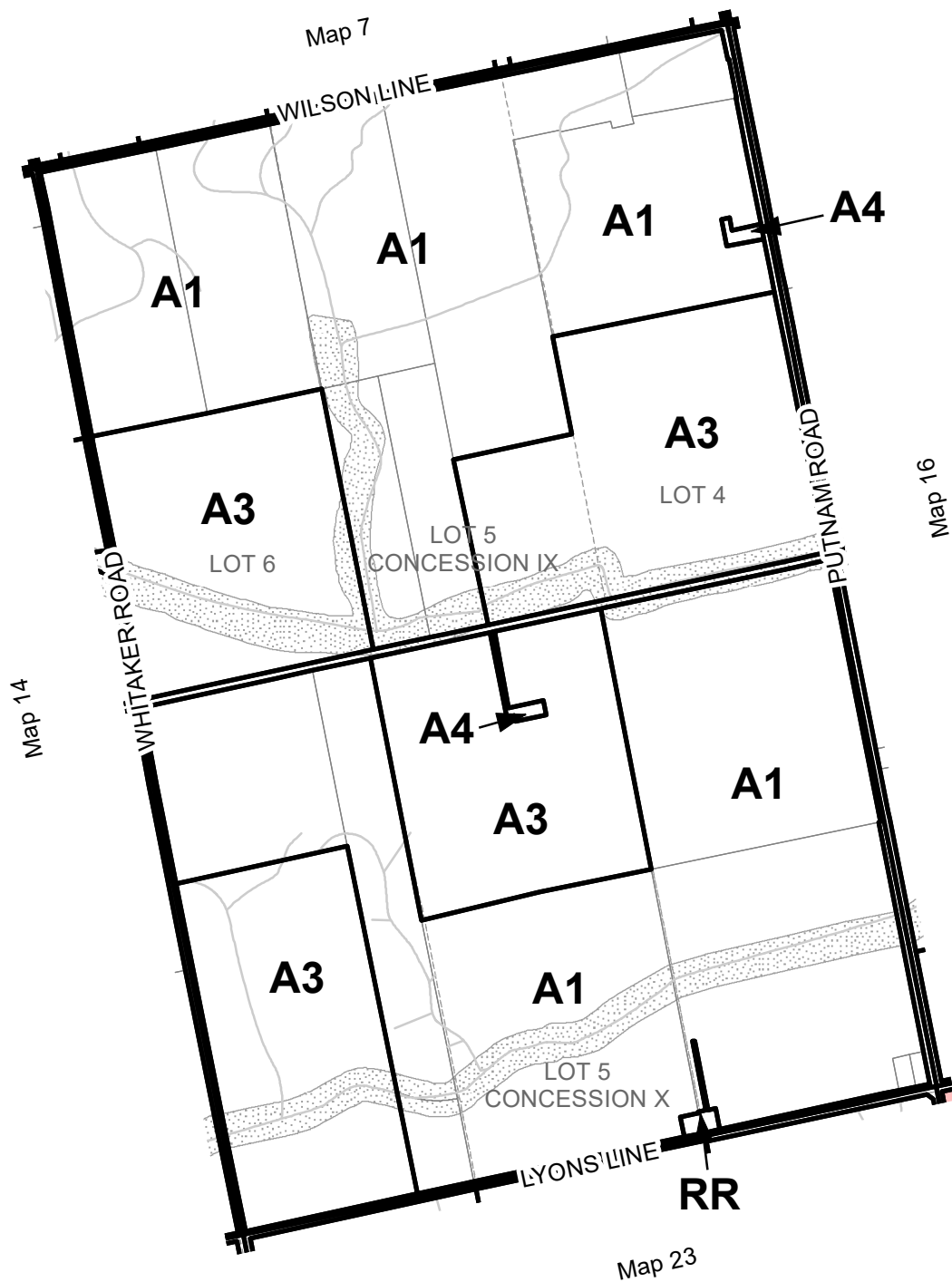
**SCHEDULE 'A'**  
Map No. 13



Township of Malahide  
Comprehensive Zoning-Bylaw No.18-22  
As Consolidated January, 2021

**SCHEDULE 'A'**  
Map No. 14




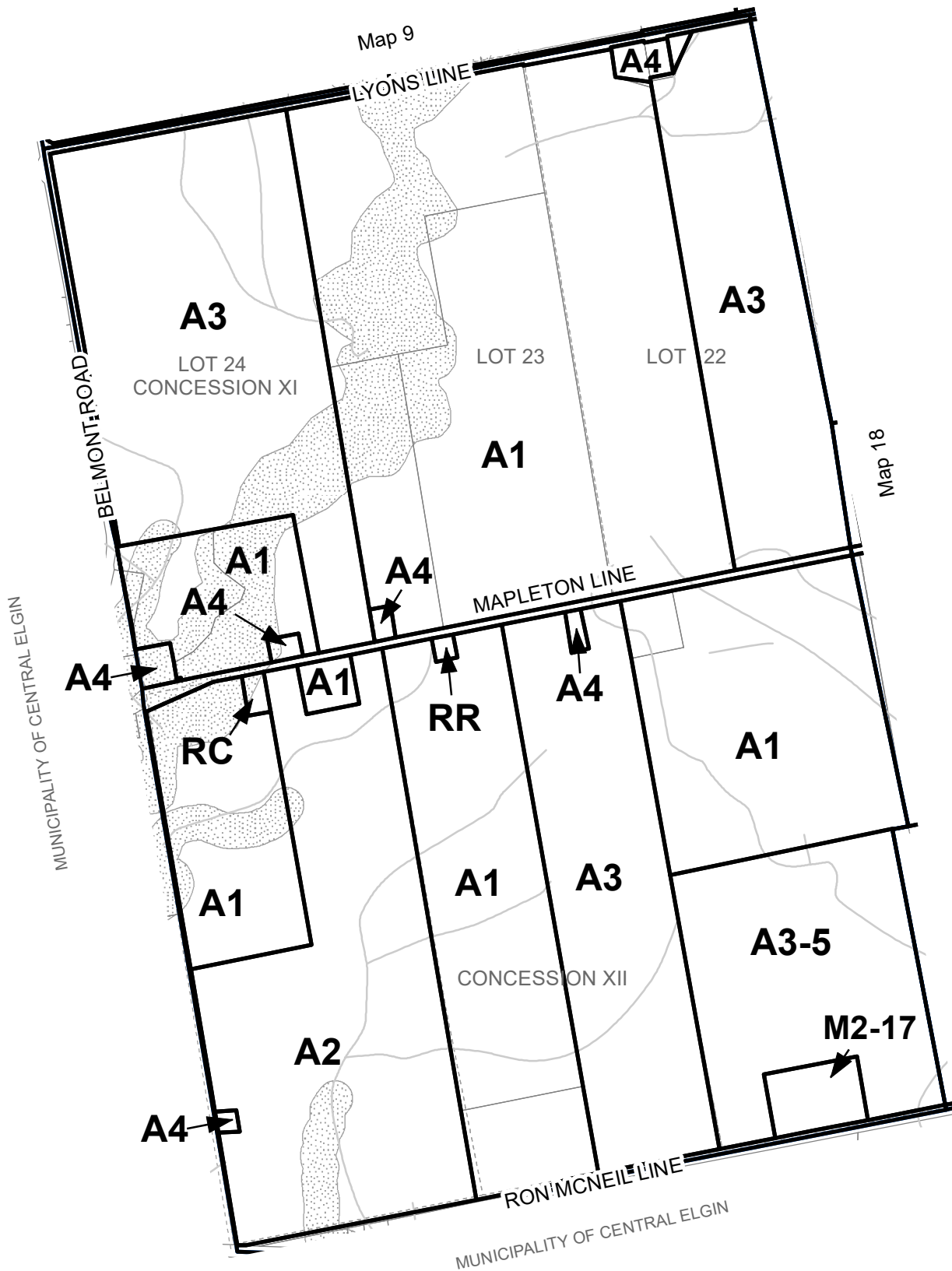


Township of Malahide  
Comprehensive Zoning-Bylaw No.18-22  
As Consolidated January, 2021

**SCHEDULE 'A'**  
Map No. 15


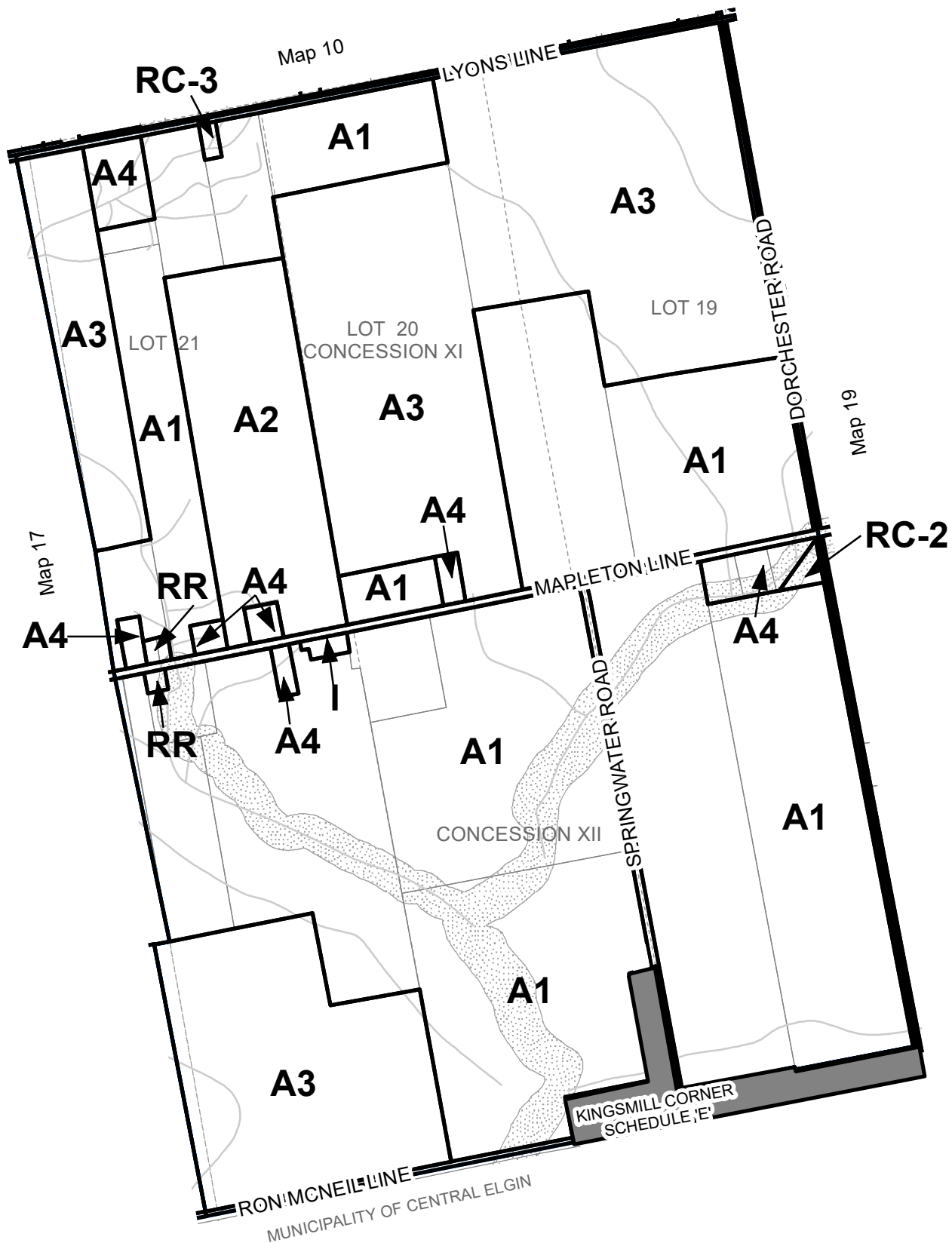







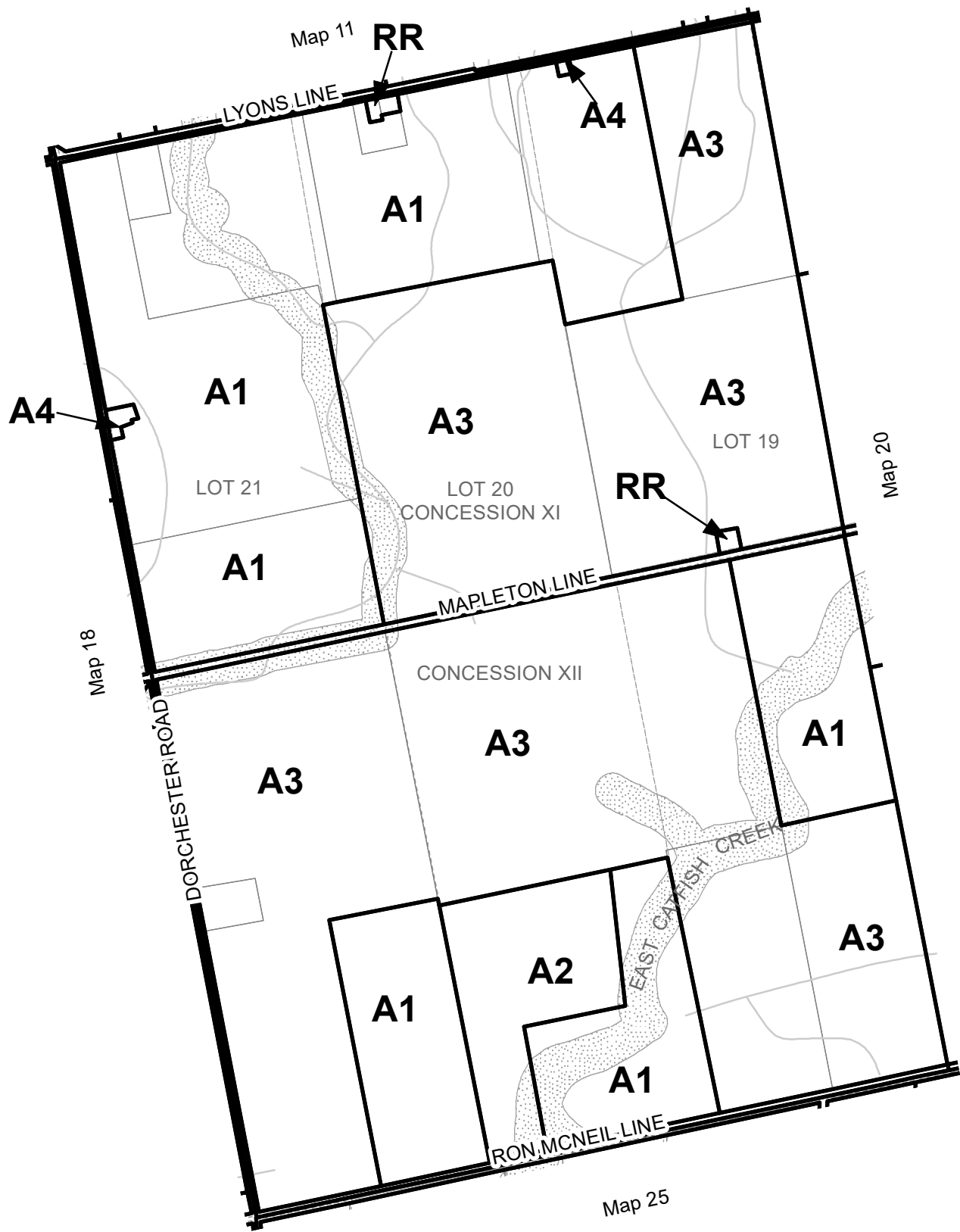
Township of Malahide  
Comprehensive Zoning-Bylaw No.18-22  
As Consolidated January, 2021

**SCHEDULE 'A'**  
Map No. 17




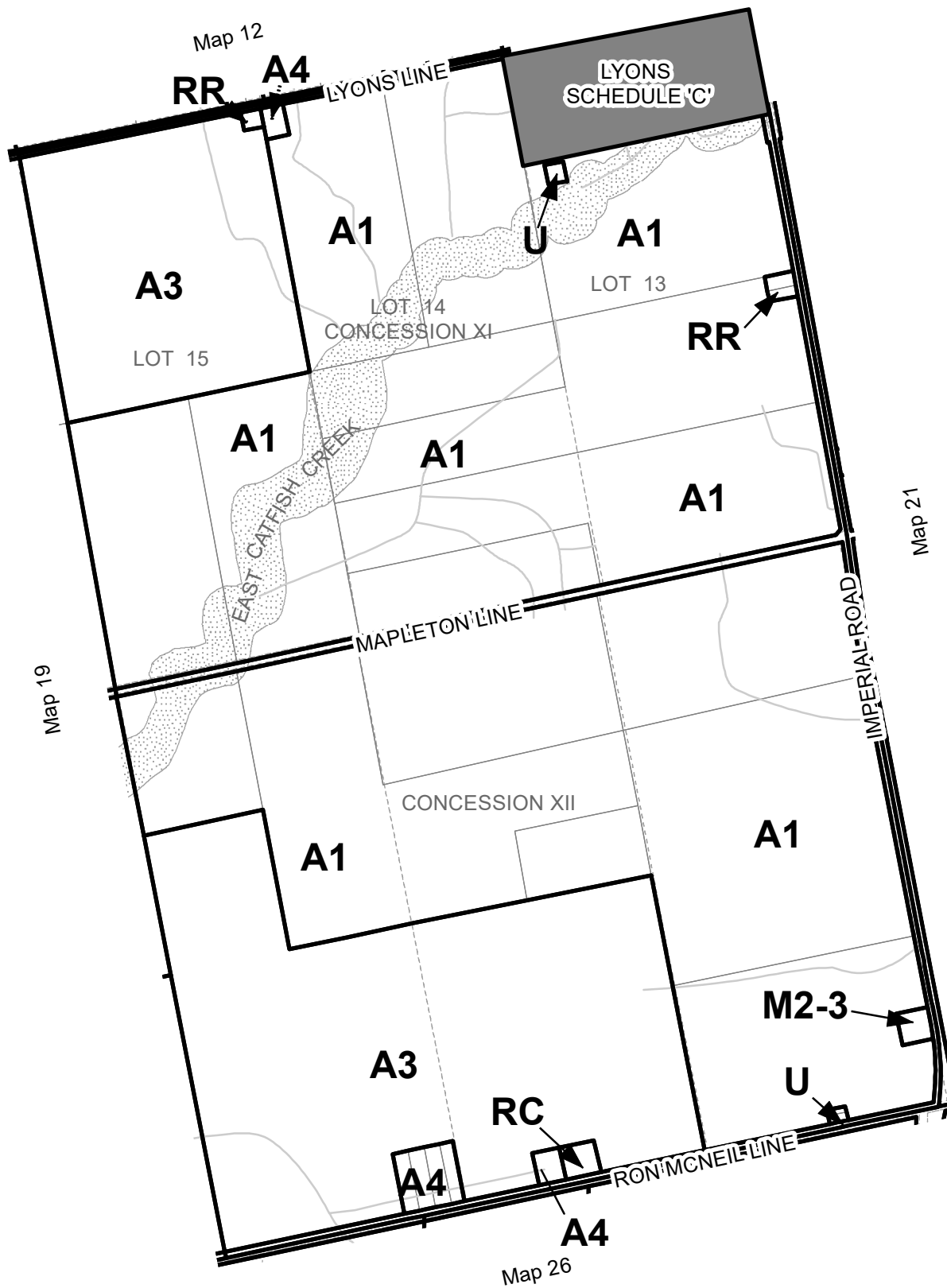
Township of Malahide  
Comprehensive Zoning-Bylaw No.18-22  
As Consolidated January, 2021

**SCHEDULE 'A'**  
Map No. 18




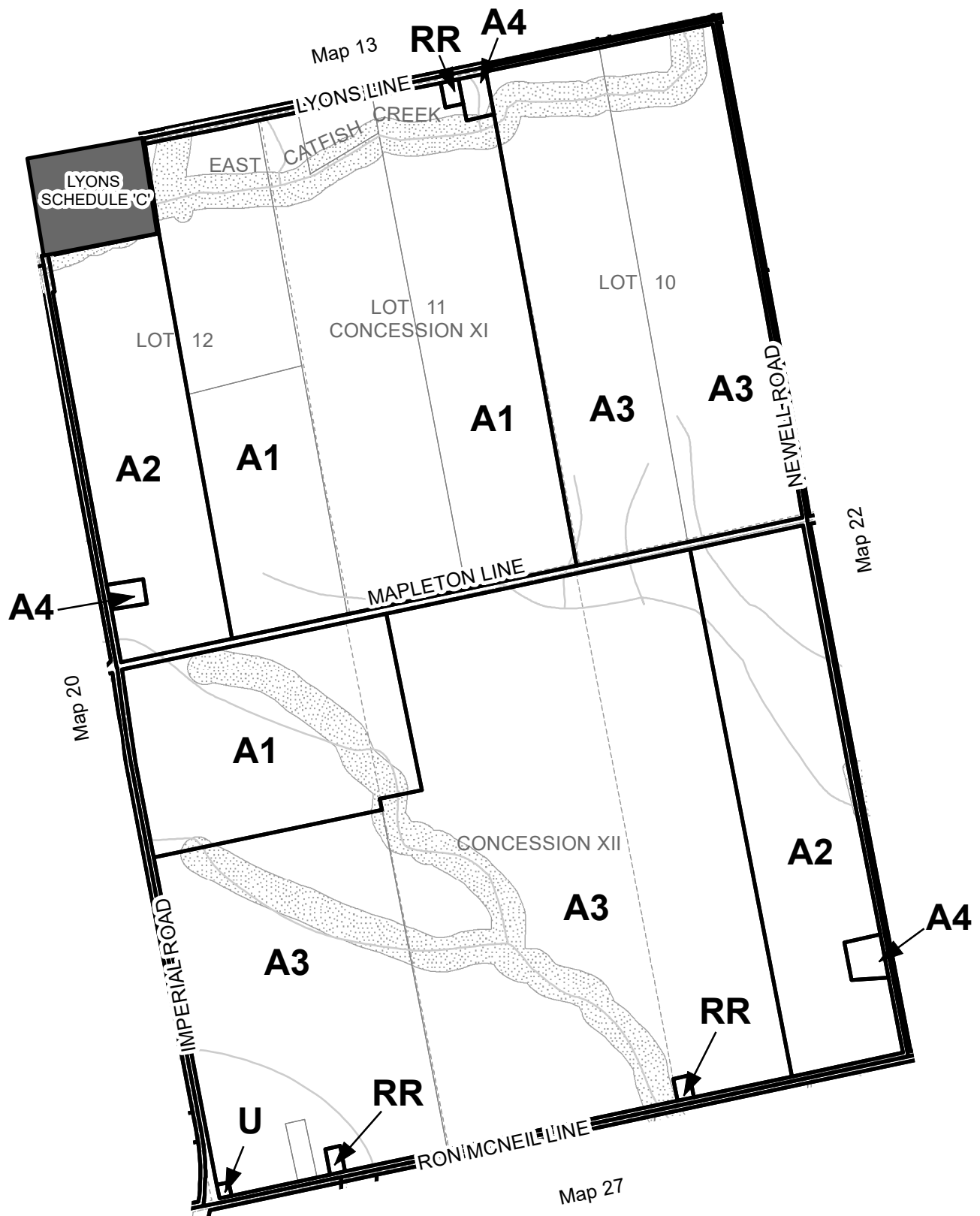
Township of Malahide  
Comprehensive Zoning-Bylaw No.18-22  
As Consolidated January, 2021

**SCHEDULE 'A'**  
Map No. 19



Township of Malahide  
Comprehensive Zoning-Bylaw No.18-22  
As Consolidated January, 2021

**SCHEDULE 'A'**  
Map No. 20


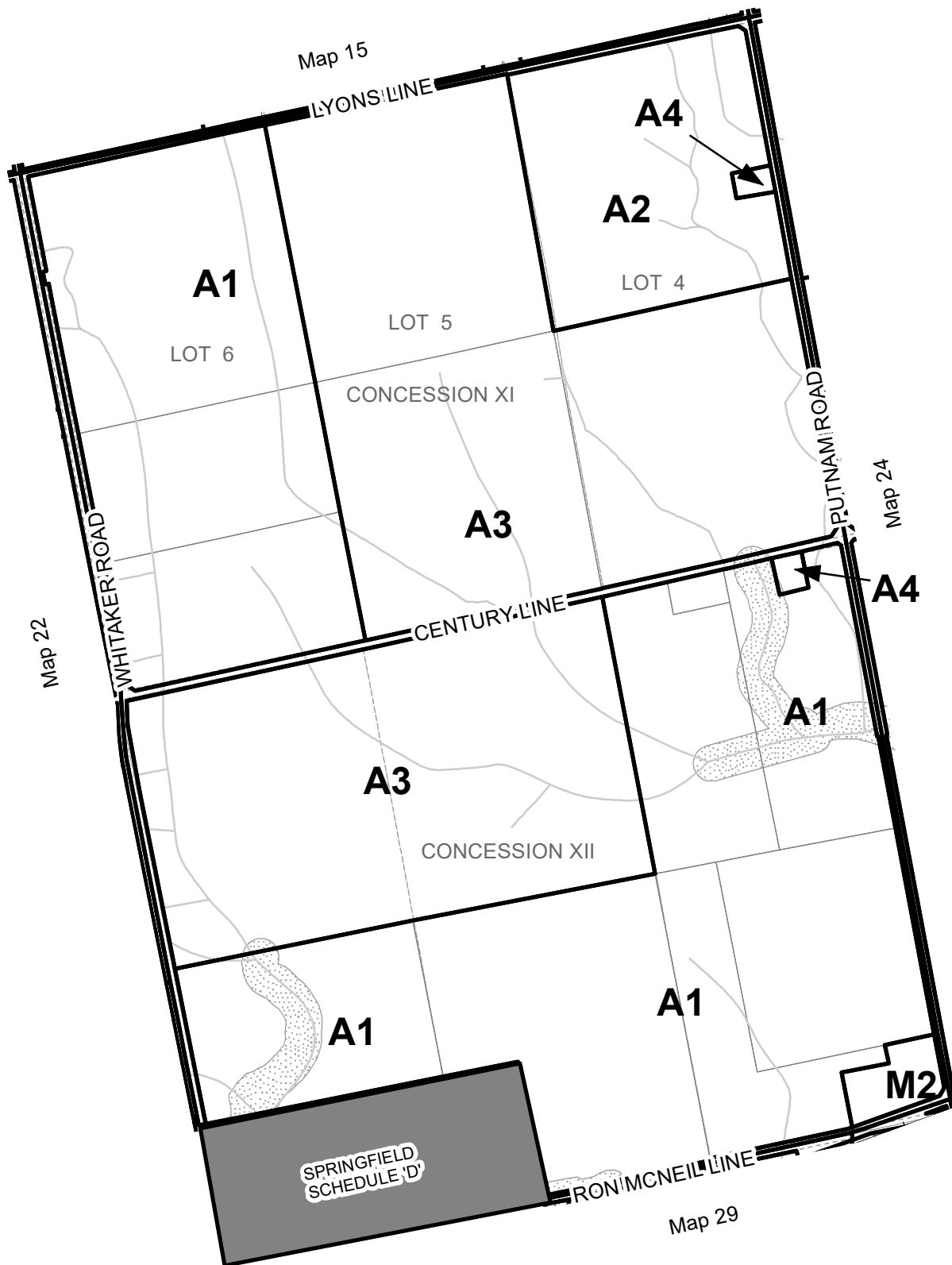


Township of Malahide  
Comprehensive Zoning-Bylaw No.18-22  
As Consolidated January, 2021

**SCHEDULE 'A'**  
Map No. 21



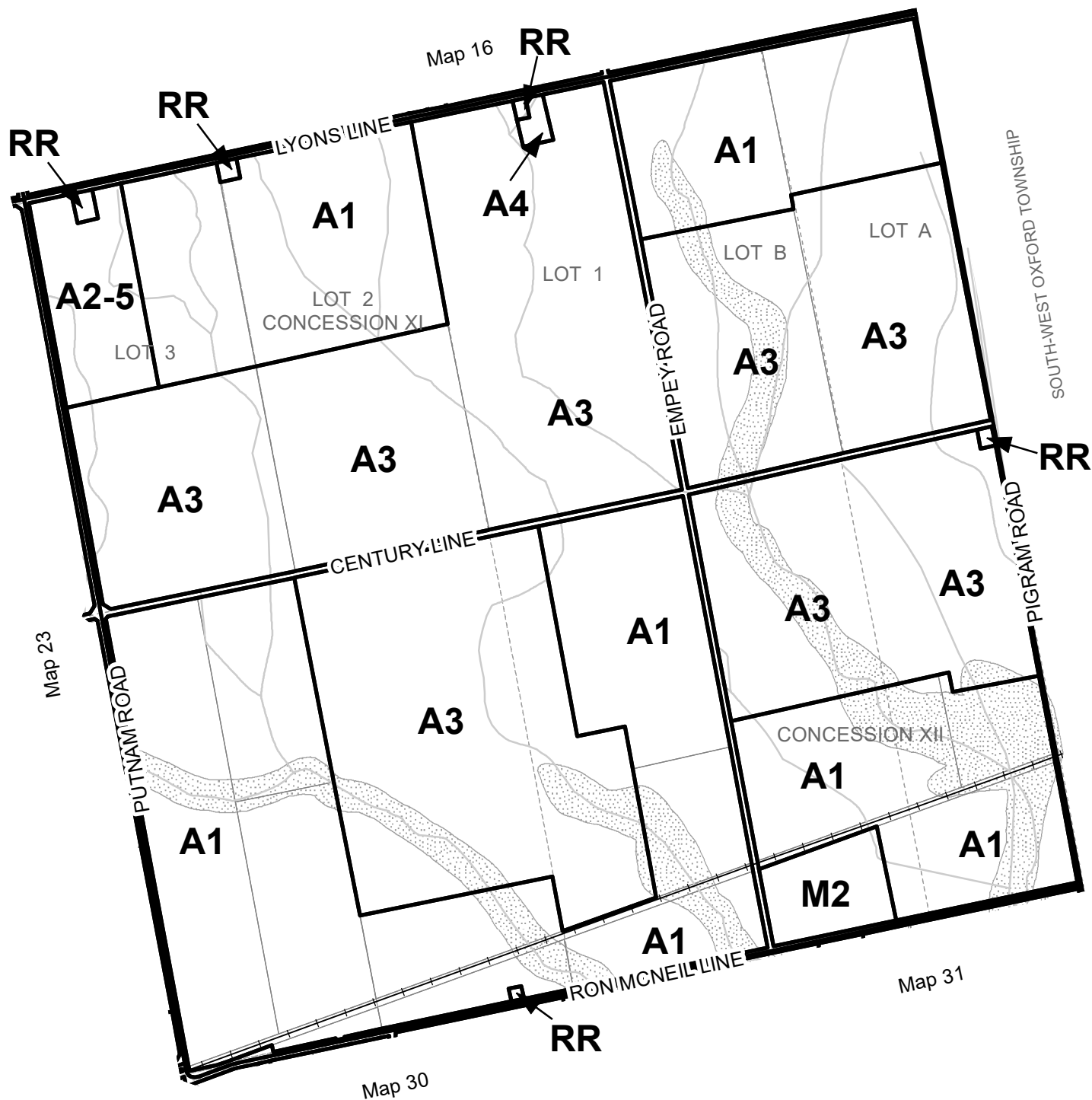




Township of Malahide  
Comprehensive Zoning-Bylaw No.18-22  
As Consolidated January, 2021

**SCHEDULE 'A'**  
Map No. 23

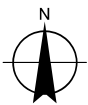
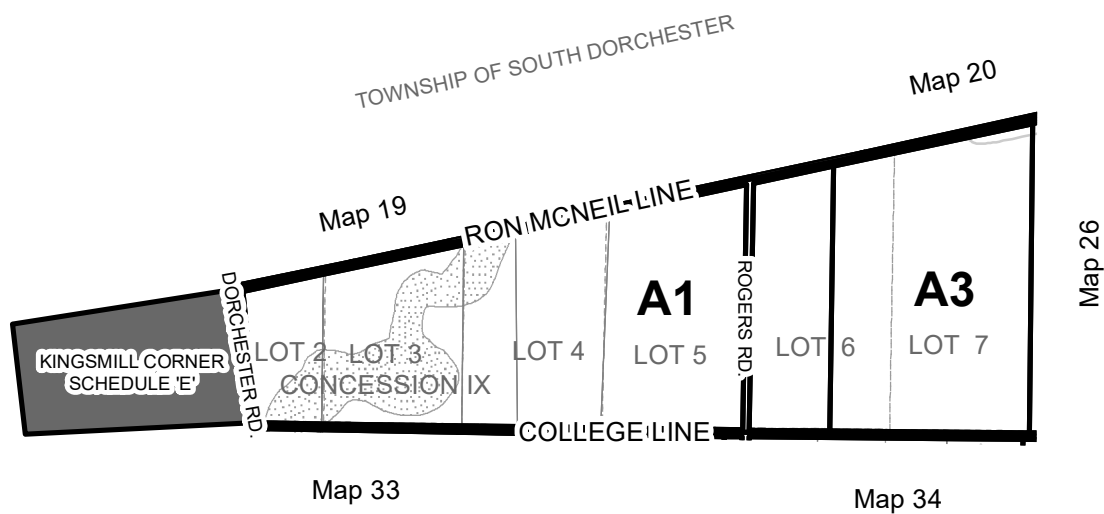




0 150 300 600 Metres

Township of Malahide  
Comprehensive Zoning-Bylaw No.18-22  
As Consolidated January, 2021

**SCHEDULE 'A'**  
Map No. 24



0 200 400 800 Metres

Township of Malahide  
Comprehensive Zoning-Bylaw No.18-22  
As Consolidated January, 2021

**SCHEDULE 'A'**  
Map No. 25

Map 20 (GEOGRAPHIC TOWNSHIP OF SOUTH DORCHESTER)  
 RON MCNEIL LINE  
 Map 21 (SOUTH DORCHESTER)

Map 25

Map 27

LOT 8  
CONCESSION IX

LOT 9

LOT 10

LOT 11

A2

A1

A1

A2

RC

M2

A1-2-H-1

A4

A1

RC

A4


COLLEGE LINE

RR

A4

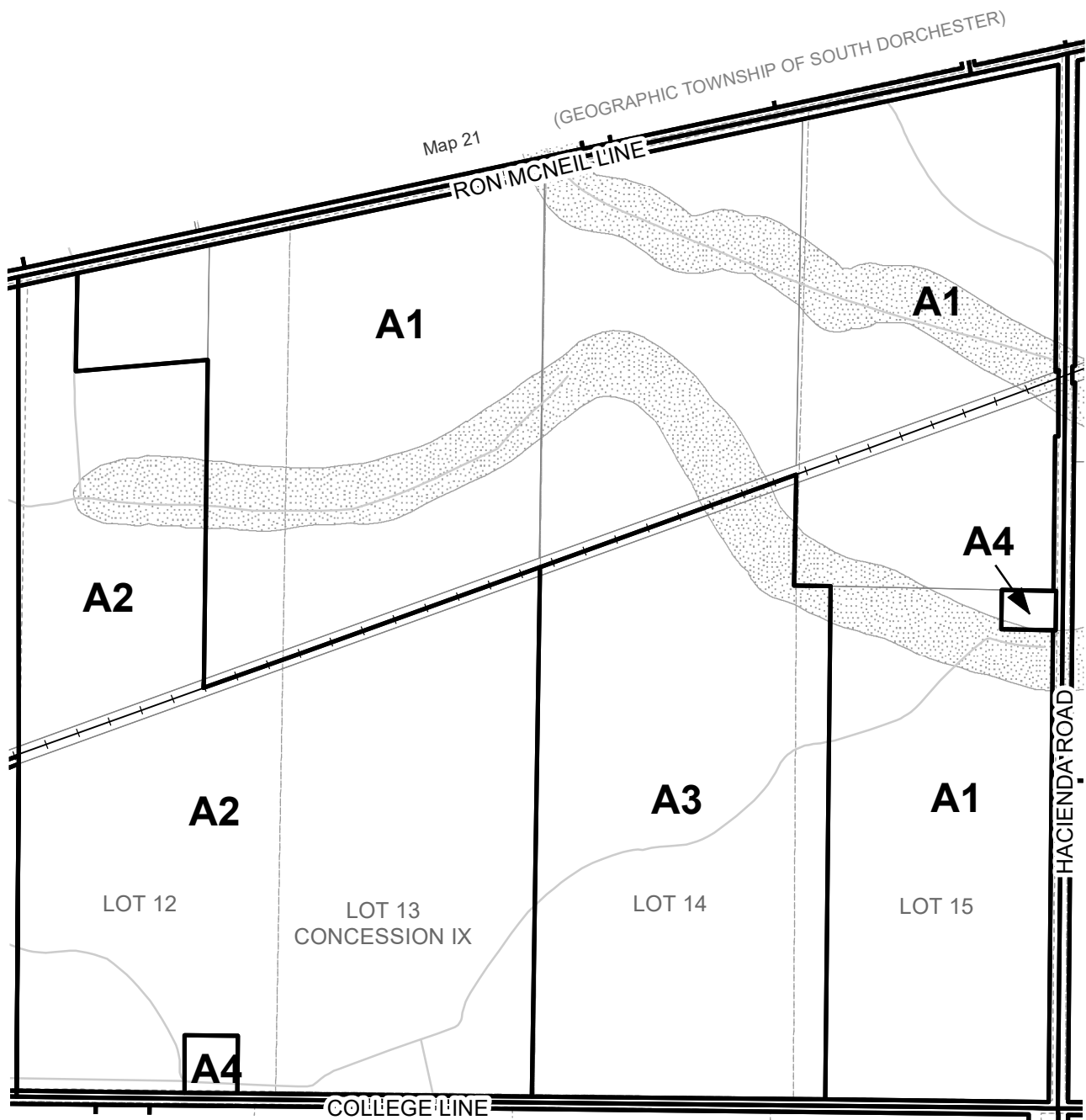
Map 35

IMPERIAL ROAD



Township of Malahide  
 Comprehensive Zoning-Bylaw No.18-22  
 As Consolidated January, 2021

**SCHEDULE 'A'**  
 Map No. 26



0 100 200 400 Metres

Township of Malahide  
Comprehensive Zoning-Bylaw No.18-22  
As Consolidated January, 2021

**SCHEDULE 'A'**  
Map No. 27

Map 22 GEOGRAPHIC TOWNSHIP OF SOUTH DORCHESTER

RON MCNEIL LINE

SPRINGFIELD  
SCHEDULE 'D'

A4

A2

A1

A1

LOT 16

LOT 17  
CONCESSION IX

A3

LOT 18

LOT 19

A3

A3

COLLEGE LINE

Map 37

Map 27

HACIENDA ROAD

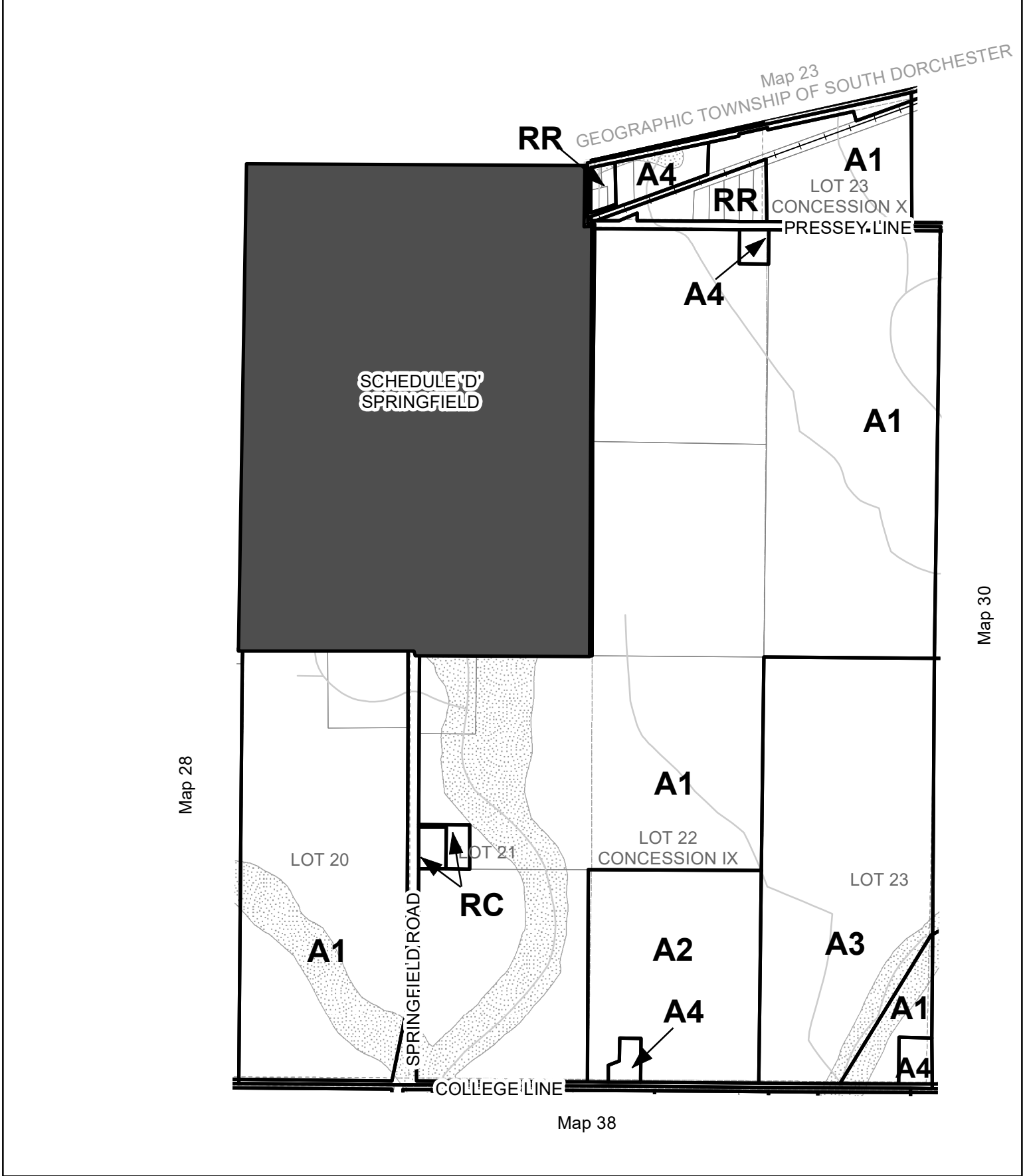
Map 29

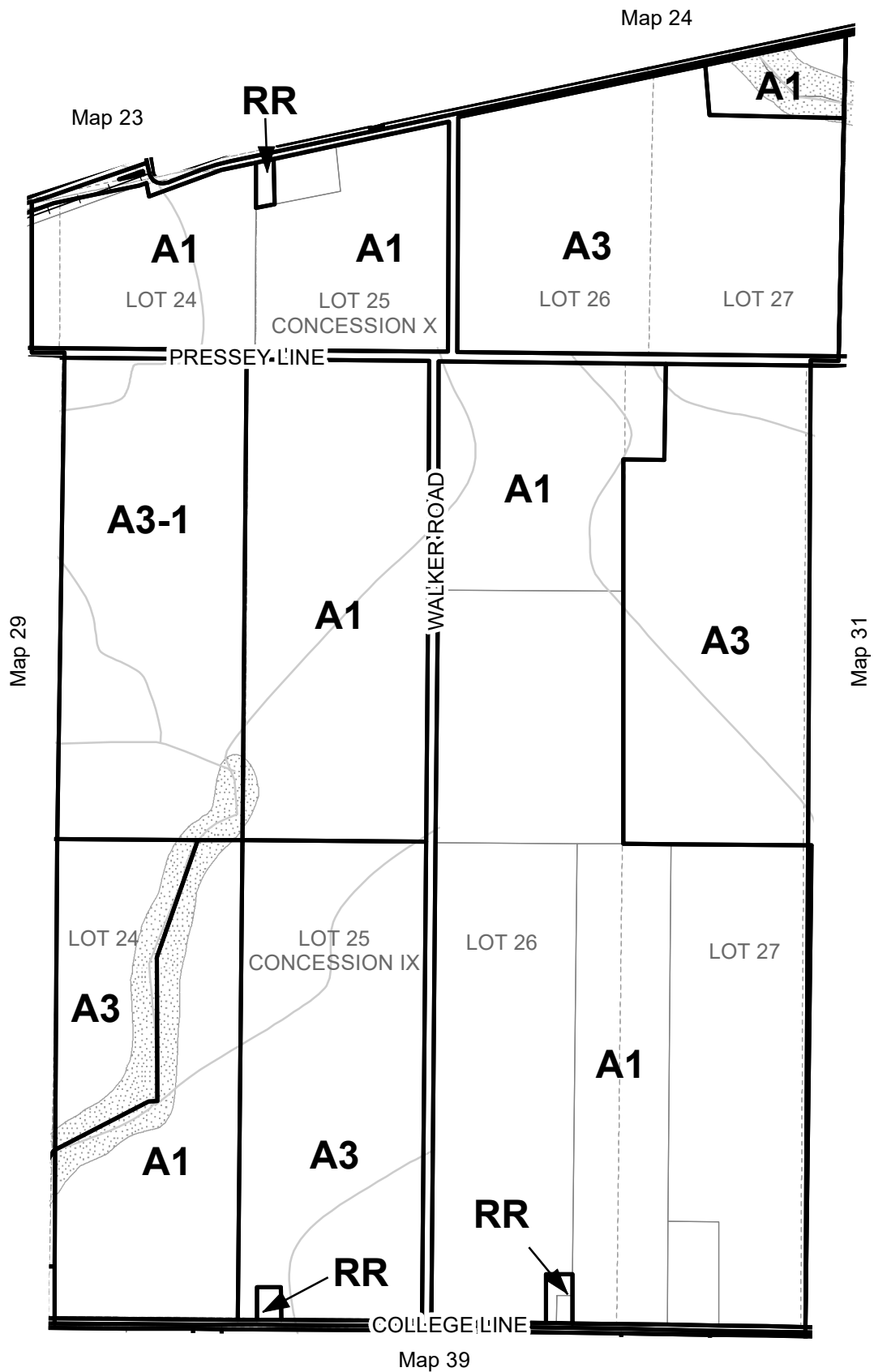


0 100 200 400 Metres

Township of Malahide  
Comprehensive Zoning-Bylaw No.18-22  
As Consolidated January, 2021

**SCHEDULE 'A'**  
Map No. 28

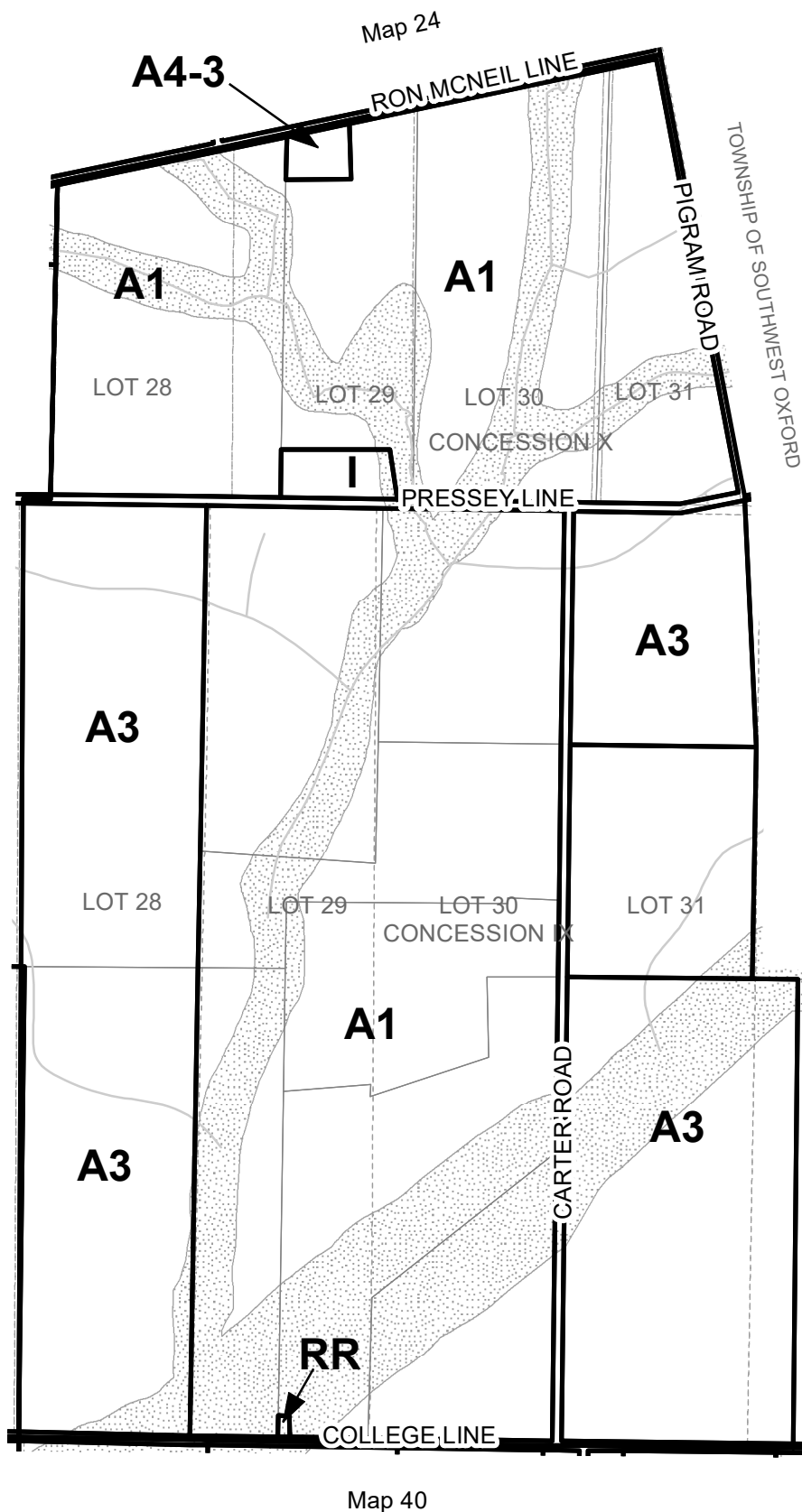





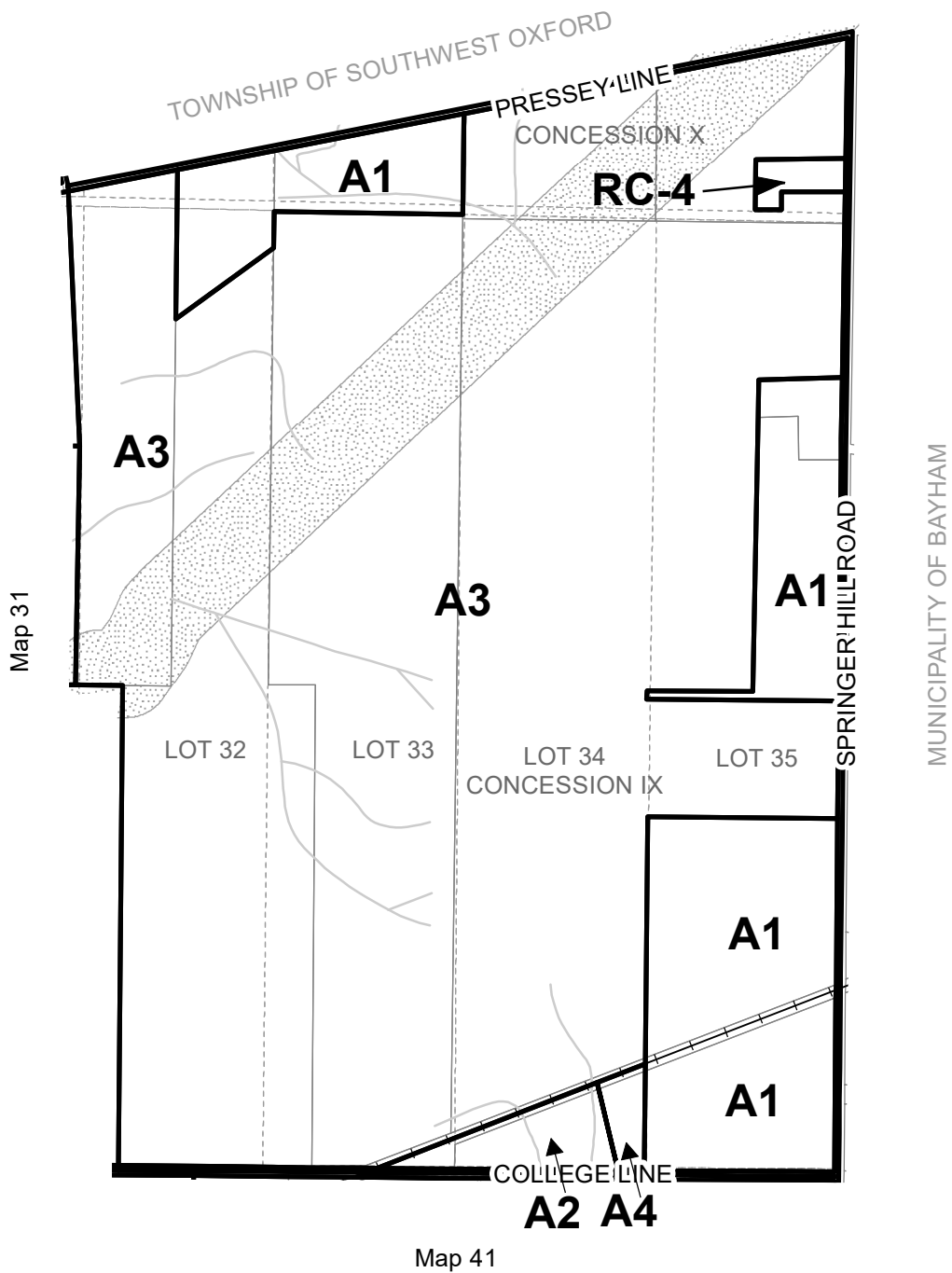
0 100 200 400 Metres

Township of Malahide  
Comprehensive Zoning-Bylaw No.18-22  
As Consolidated January, 2021

**SCHEDULE 'A'**  
Map No. 30







Township of Malahide  
Comprehensive Zoning-Bylaw No.18-22  
As Consolidated January, 2021

**SCHEDULE 'A'**  
Map No. 32

KINGSMILL CORNER  
SCHEDULE 'E'

Map 25

COLLEGE LINE

A4

A1

A3

A2

MUNICIPALITY OF CENTRAL ELGIN

SPRINGWATER ROAD

Map 34

LOT 1

LOT 2  
CONCESSION VIII

LOT 3

RR


A1

A3

A3

GLENCOLIN LINE

Map 42



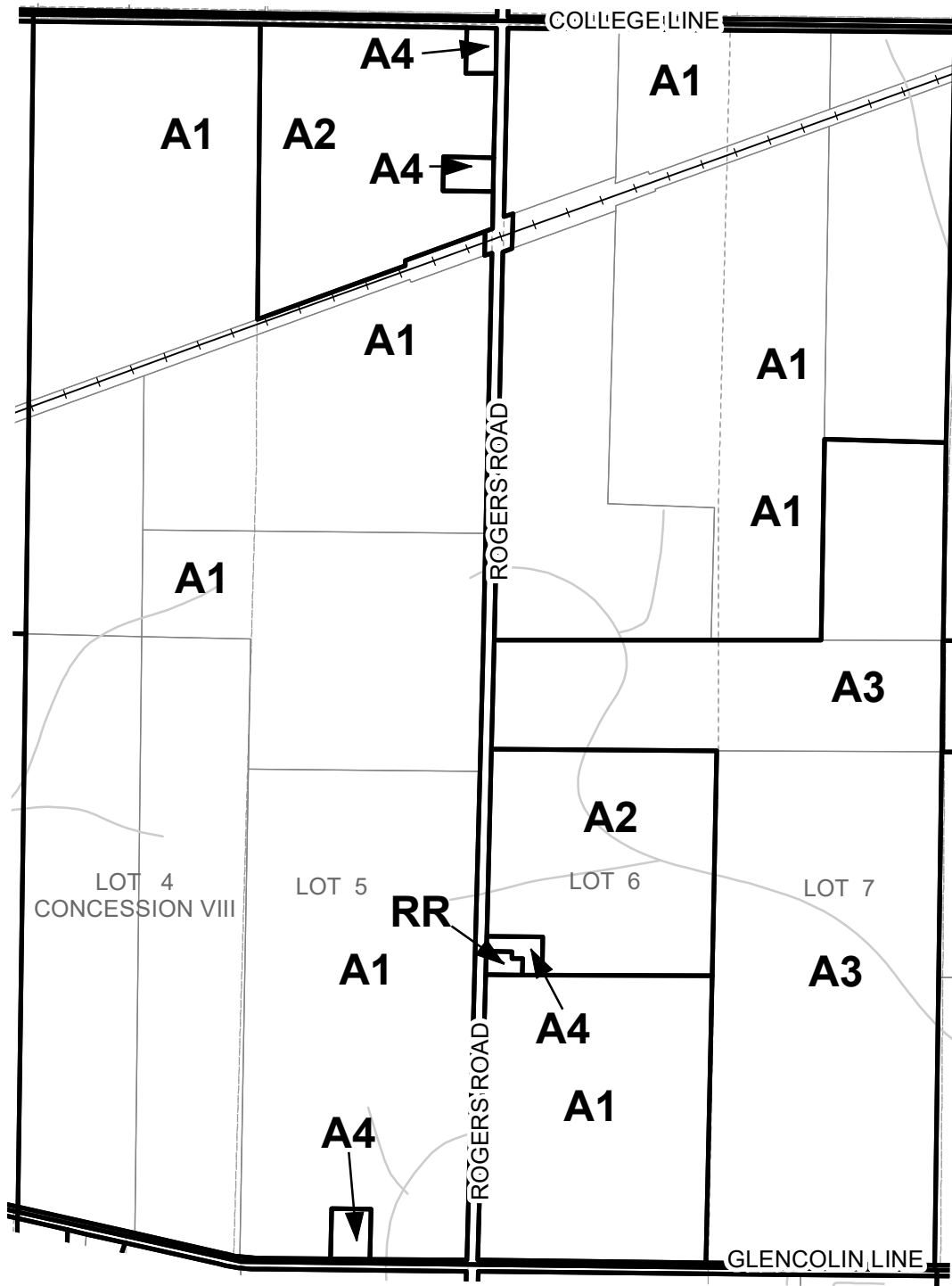
Township of Malahide  
Comprehensive Zoning-Bylaw No.18-22  
As Consolidated January, 2021

**SCHEDULE 'A'**  
Map No. 33

Map 25

Map 33

Map 35



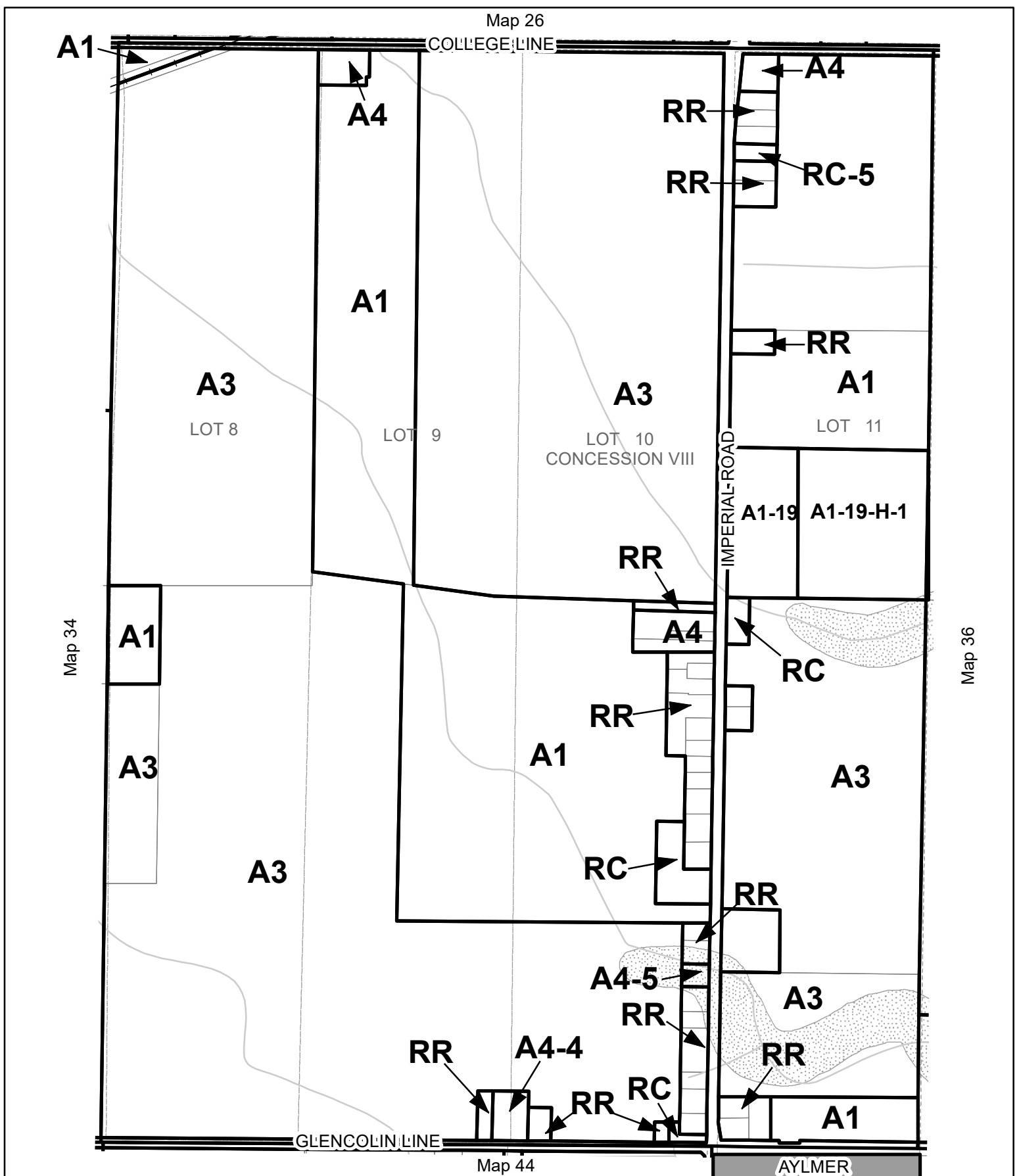
Map 43



0 100 200 400 Metres

Township of Malahide  
Comprehensive Zoning-Bylaw No.18-22  
As Consolidated January, 2021


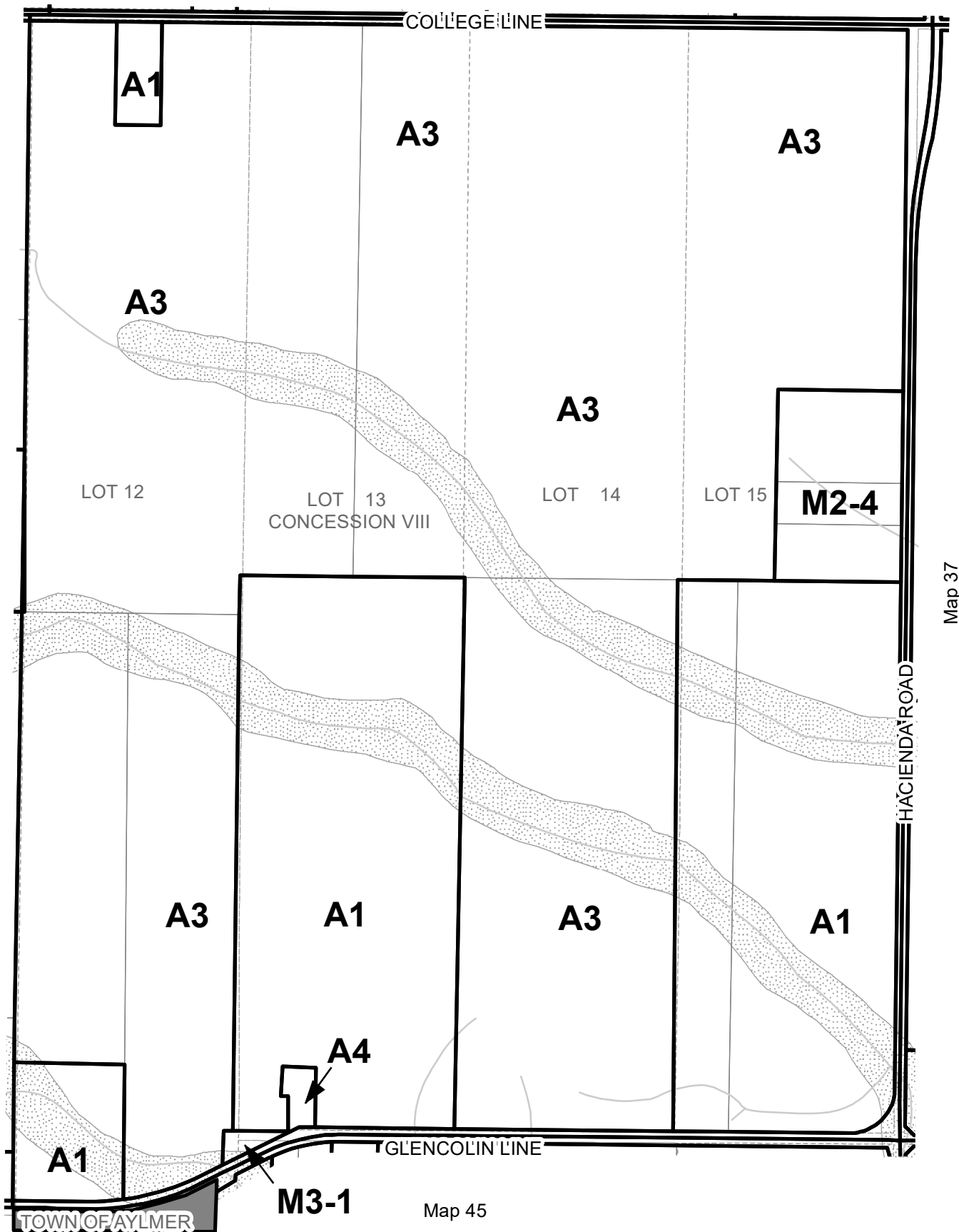
**SCHEDULE 'A'**  
Map No. 34



0 100 200 400 Metres

Township of Malahide  
Comprehensive Zoning-Bylaw No.18-22  
As Consolidated January, 2021

**SCHEDULE 'A'**  
Map No. 35



Township of Malahide  
Comprehensive Zoning-Bylaw No.18-22  
As Consolidated January, 2021

**SCHEDULE 'A'**  
Map No. 36

COLLEGE LINE

Map 36

HACIENDA ROAD

LOT 16

LOT 17

LOT 18  
CONCESSION MIL

LOT 19

Map 38

A2

A1

A1

A4

RR

RR

GLENCOLIN LINE

Map 46


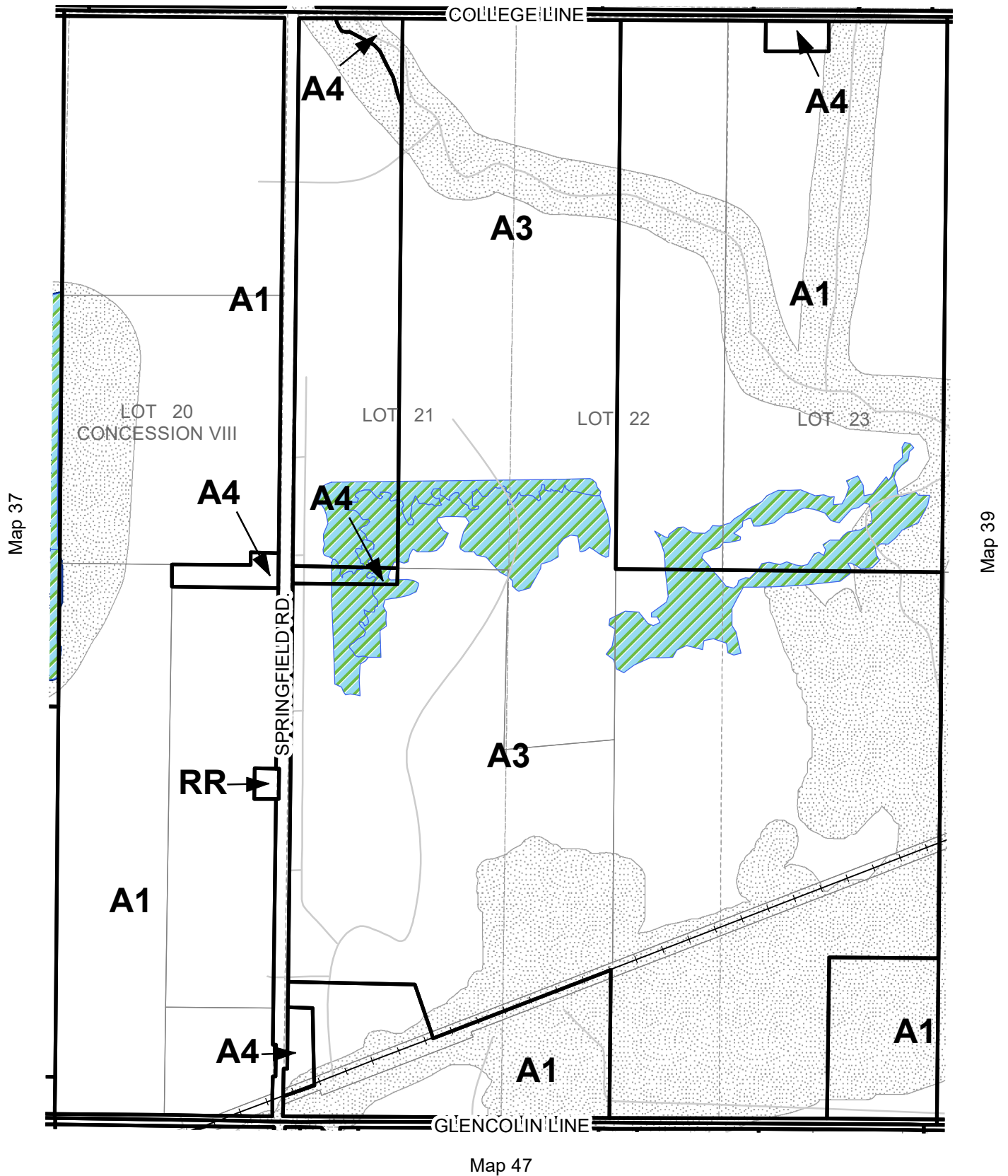


0 100 200 400 Metres

Township of Malahide  
Comprehensive Zoning-Bylaw No.18-22  
As Consolidated January, 2021

**SCHEDULE 'A'**


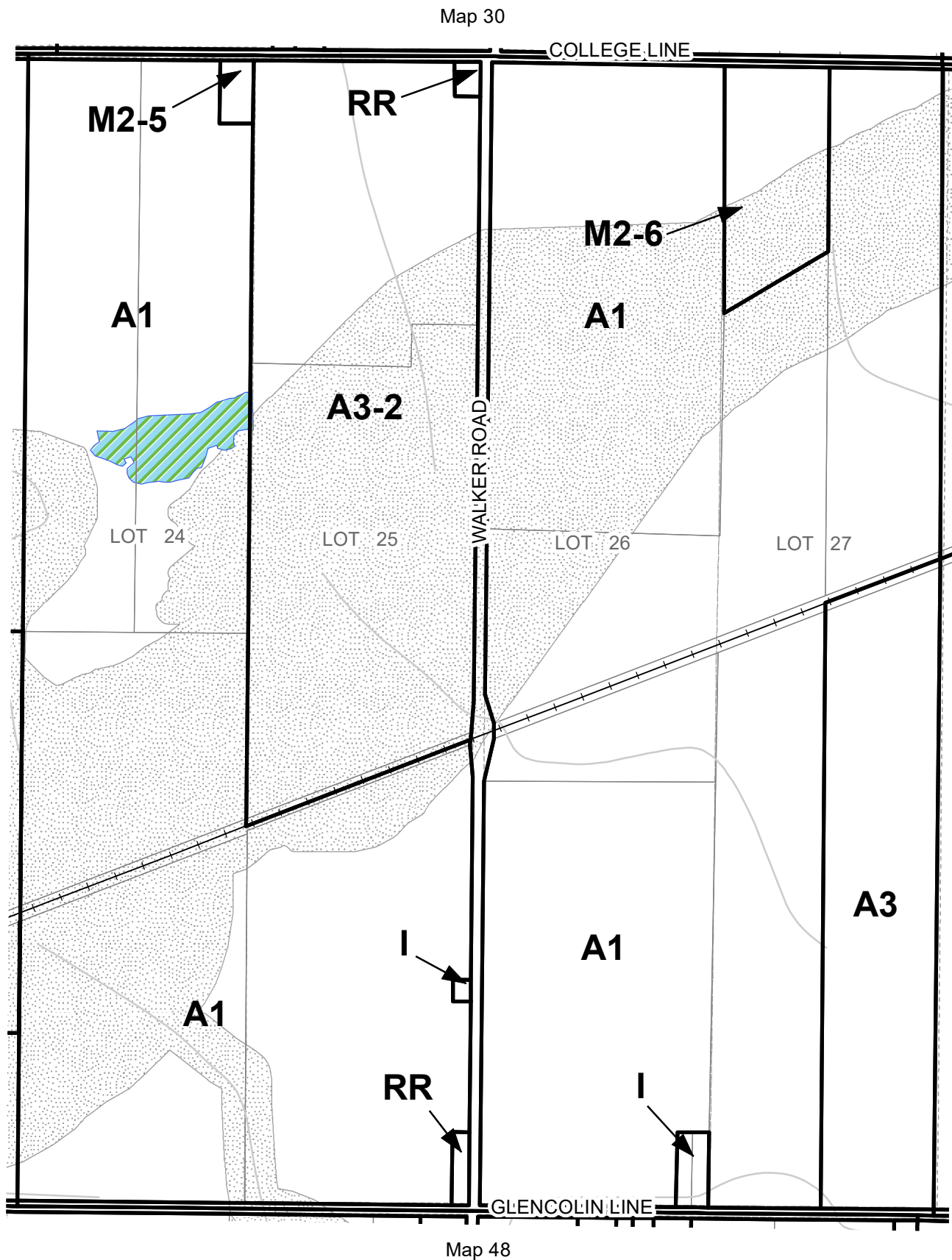
Map No. 37



Township of Malahide  
Comprehensive Zoning-Bylaw No.18-22  
As Consolidated January, 2021

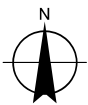
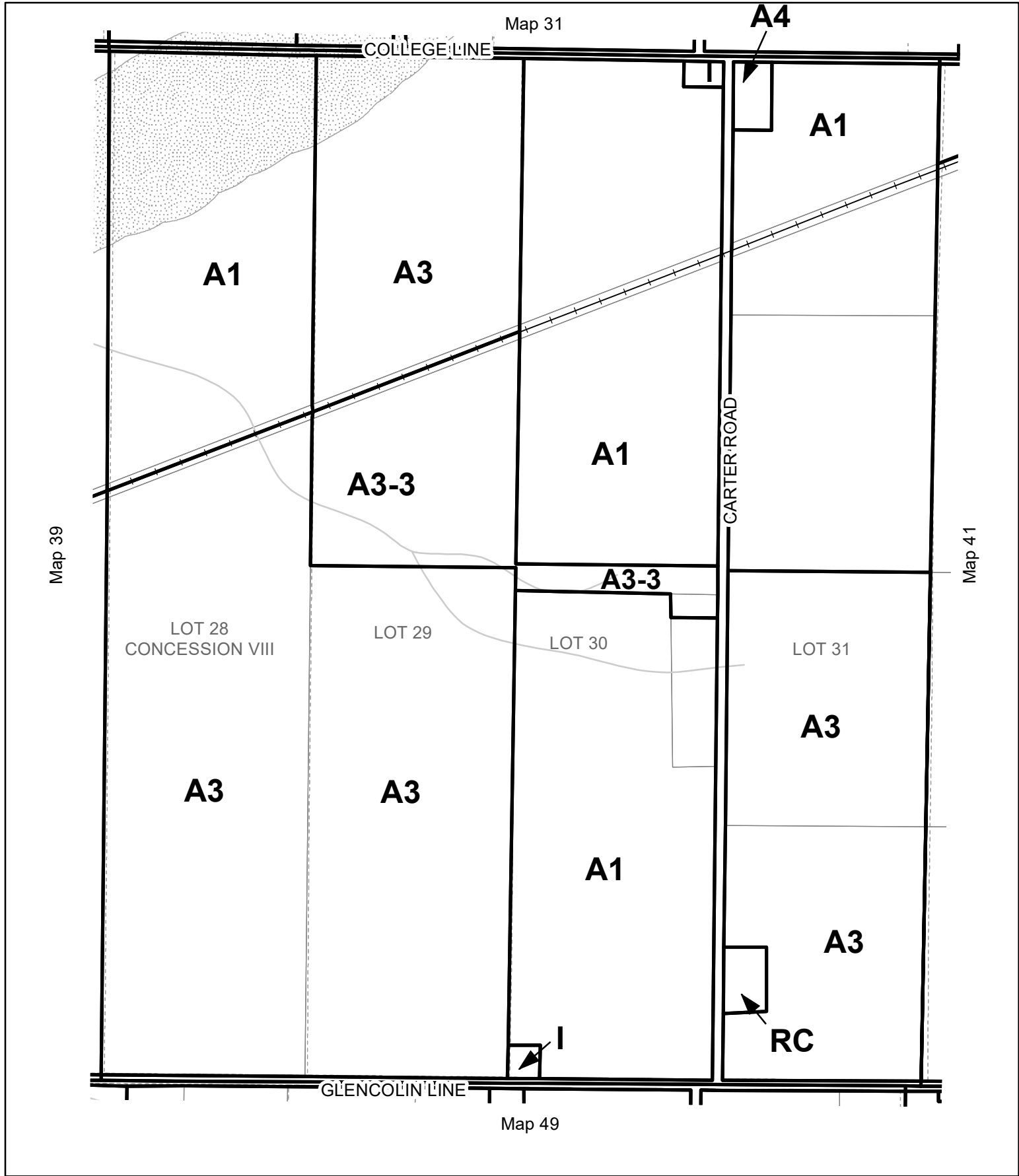
**SCHEDULE 'A'**  
Map No. 38





Township of Malahide  
Comprehensive Zoning-Bylaw No.18-22  
As Consolidated January, 2021

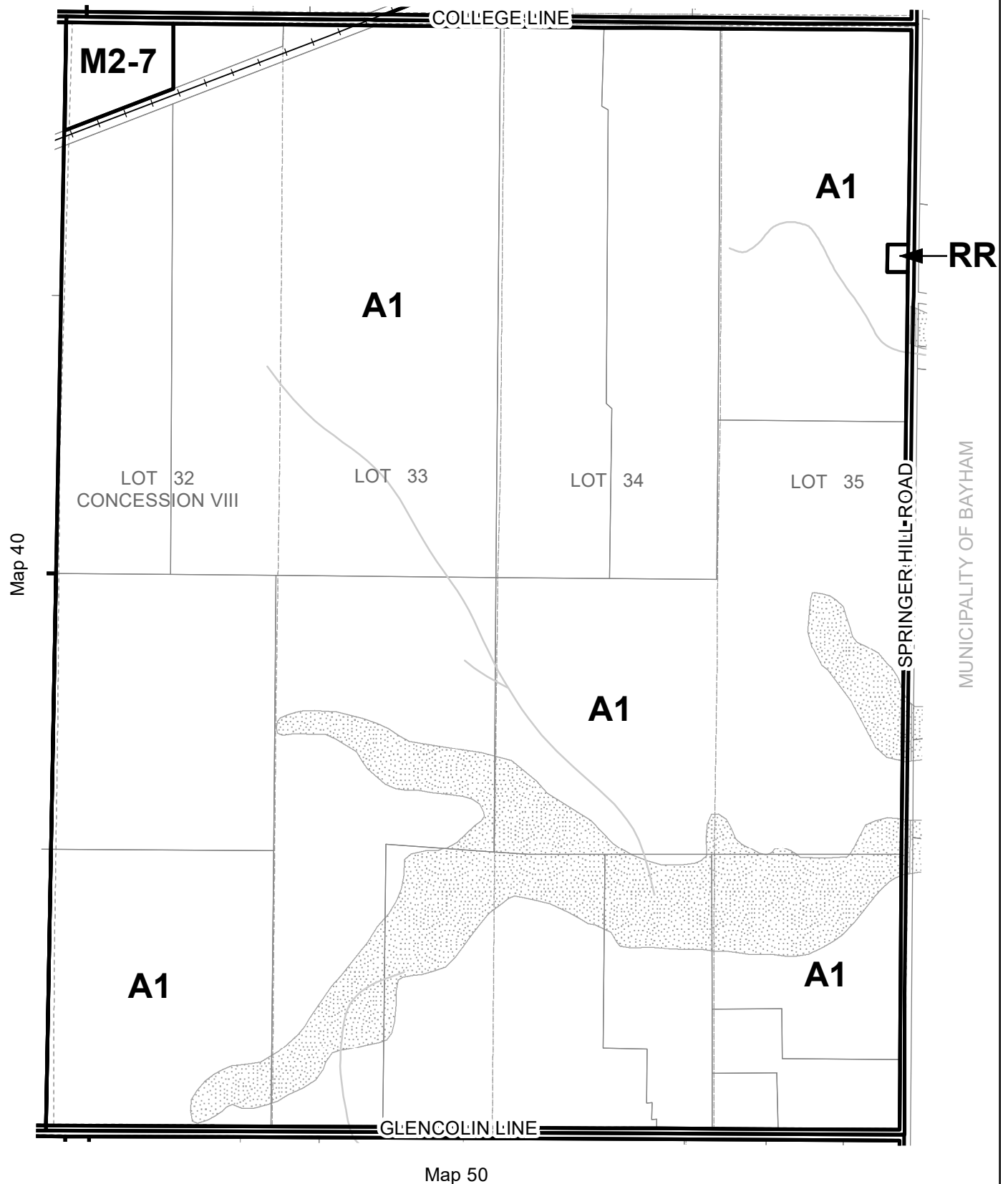
**SCHEDULE 'A'**  
Map No. 39



0 100 200 400 Metres

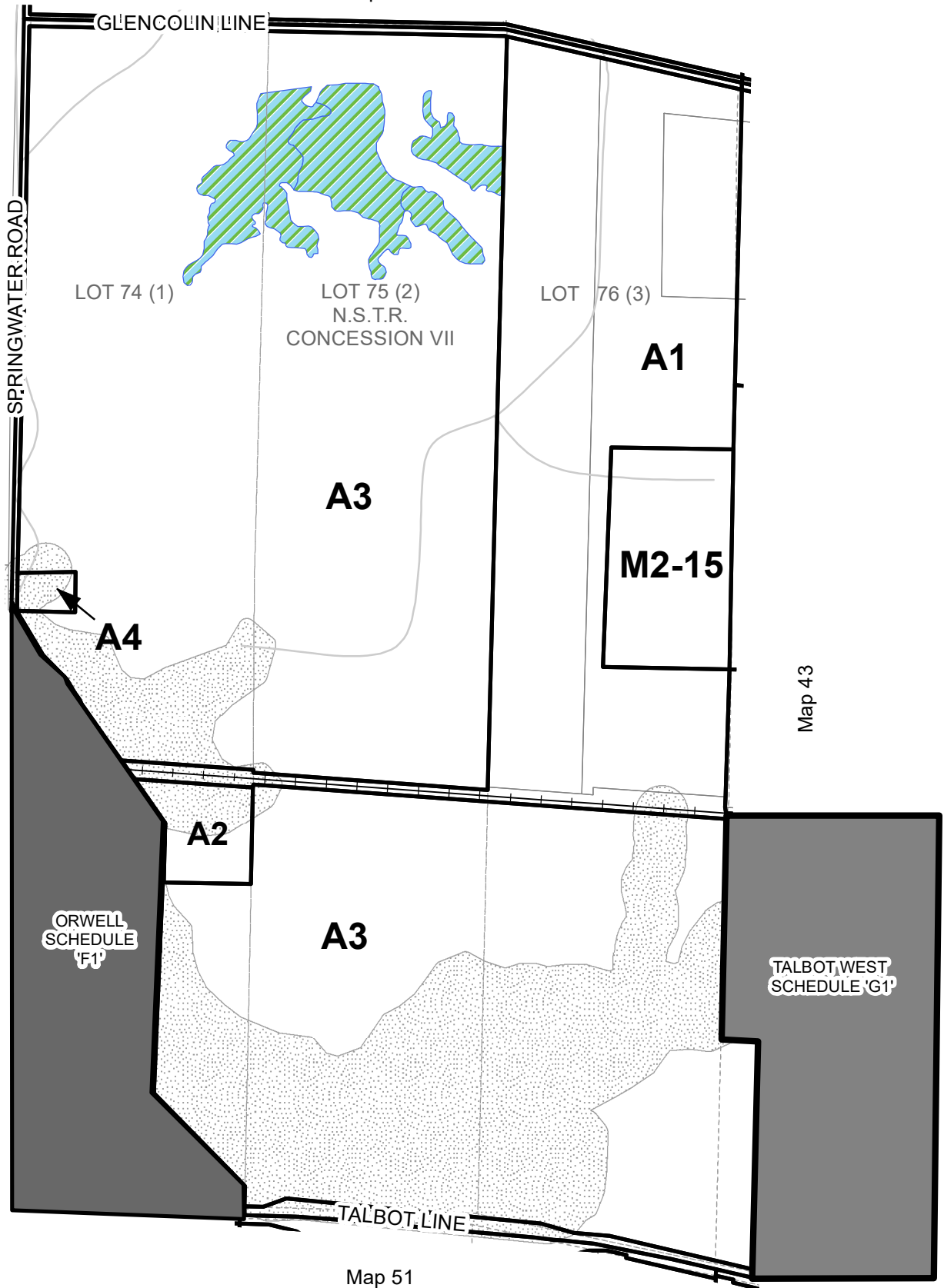
Township of Malahide  
Comprehensive Zoning-Bylaw No.18-22  
As Consolidated January, 2021

**SCHEDULE 'A'**  
Map No. 40




Map 33

MUNICIPALITY OF CENTRAL ELGIN


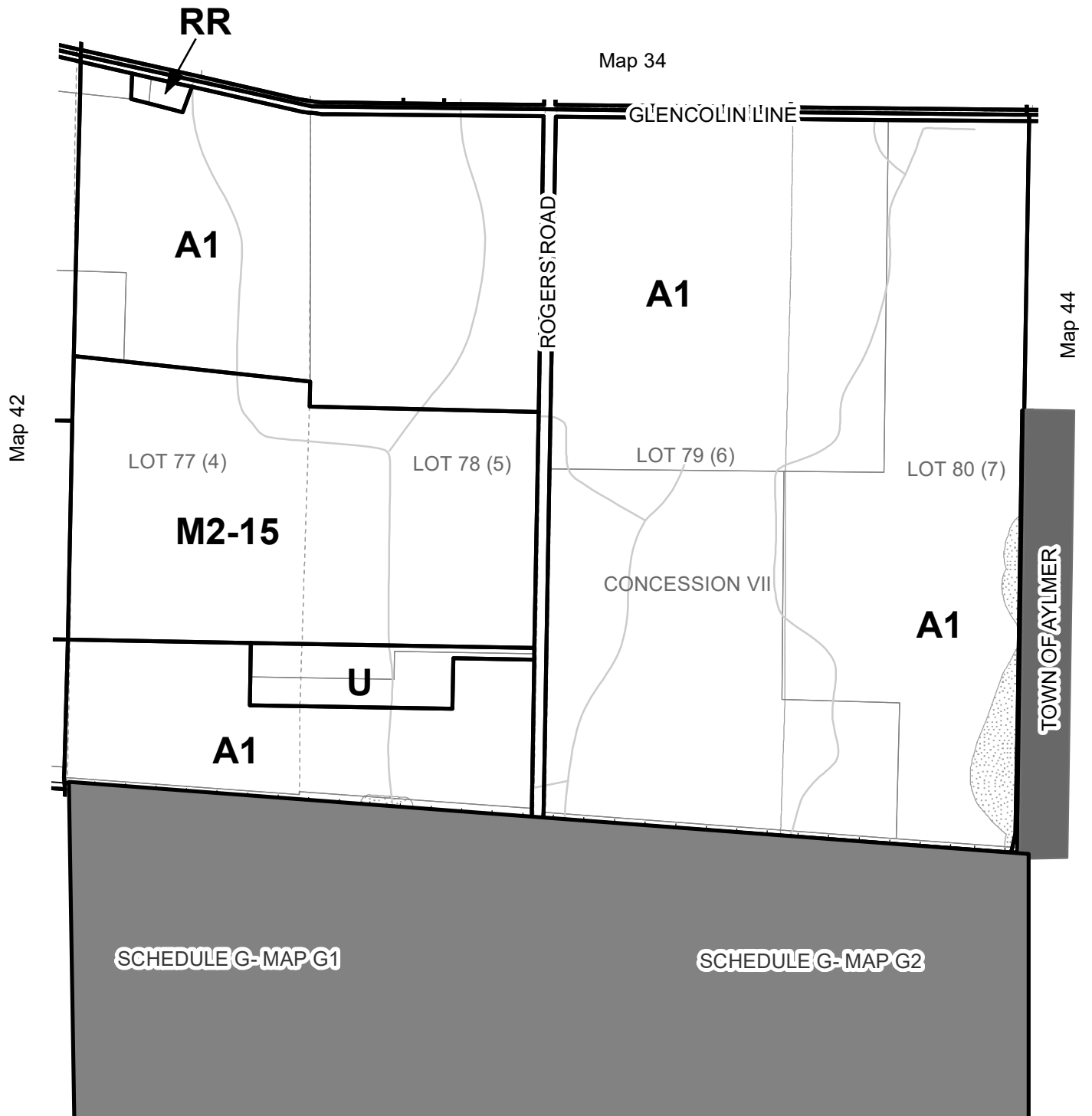


Map 51



Township of Malahide  
Comprehensive Zoning-Bylaw No.18-22  
As Consolidated January, 2021

**SCHEDULE 'A'**  
Map No. 42


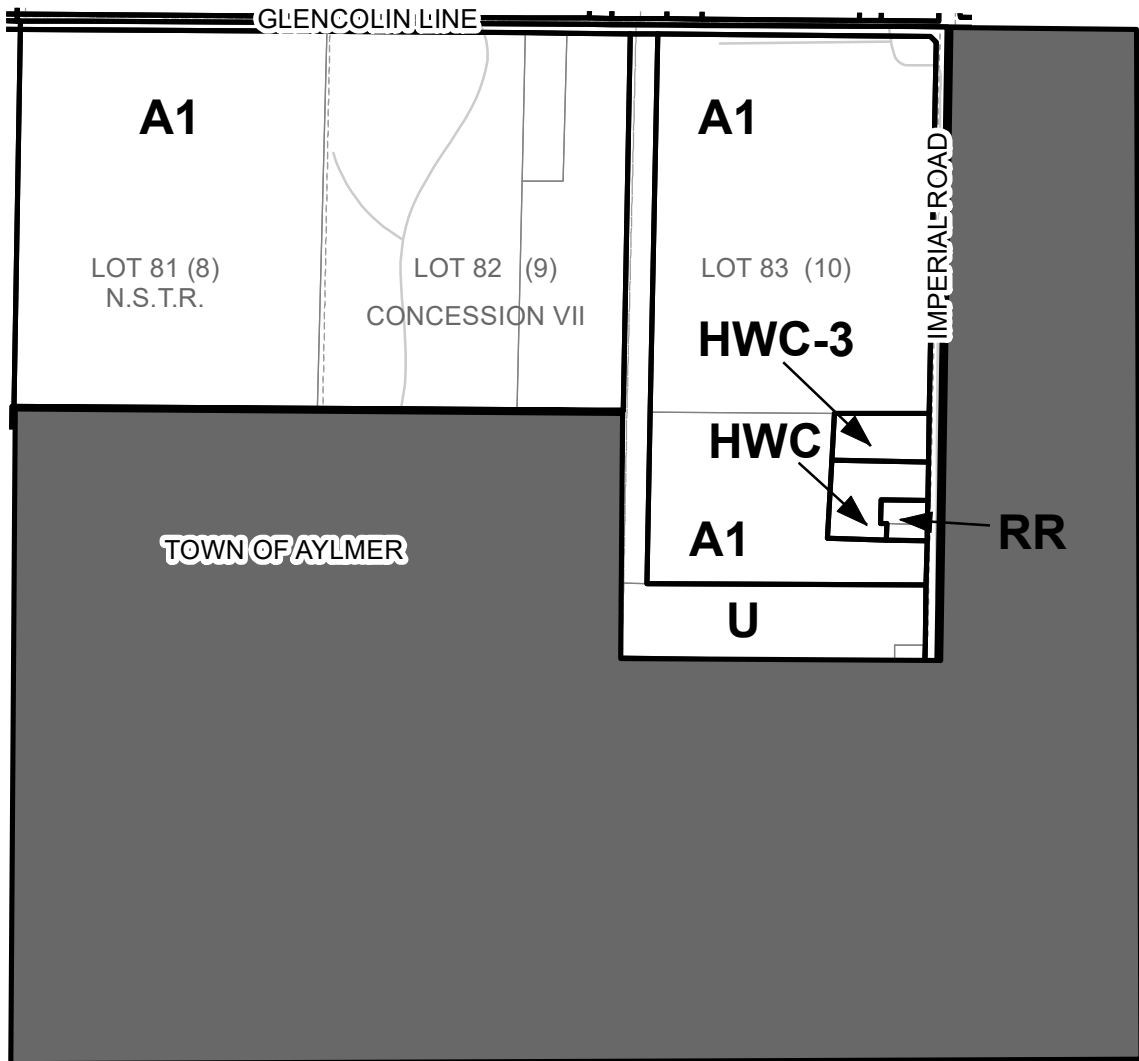


Township of Malahide  
Comprehensive Zoning-Bylaw No.18-22  
As Consolidated January, 2021

**SCHEDULE 'A'**  
Map No. 43

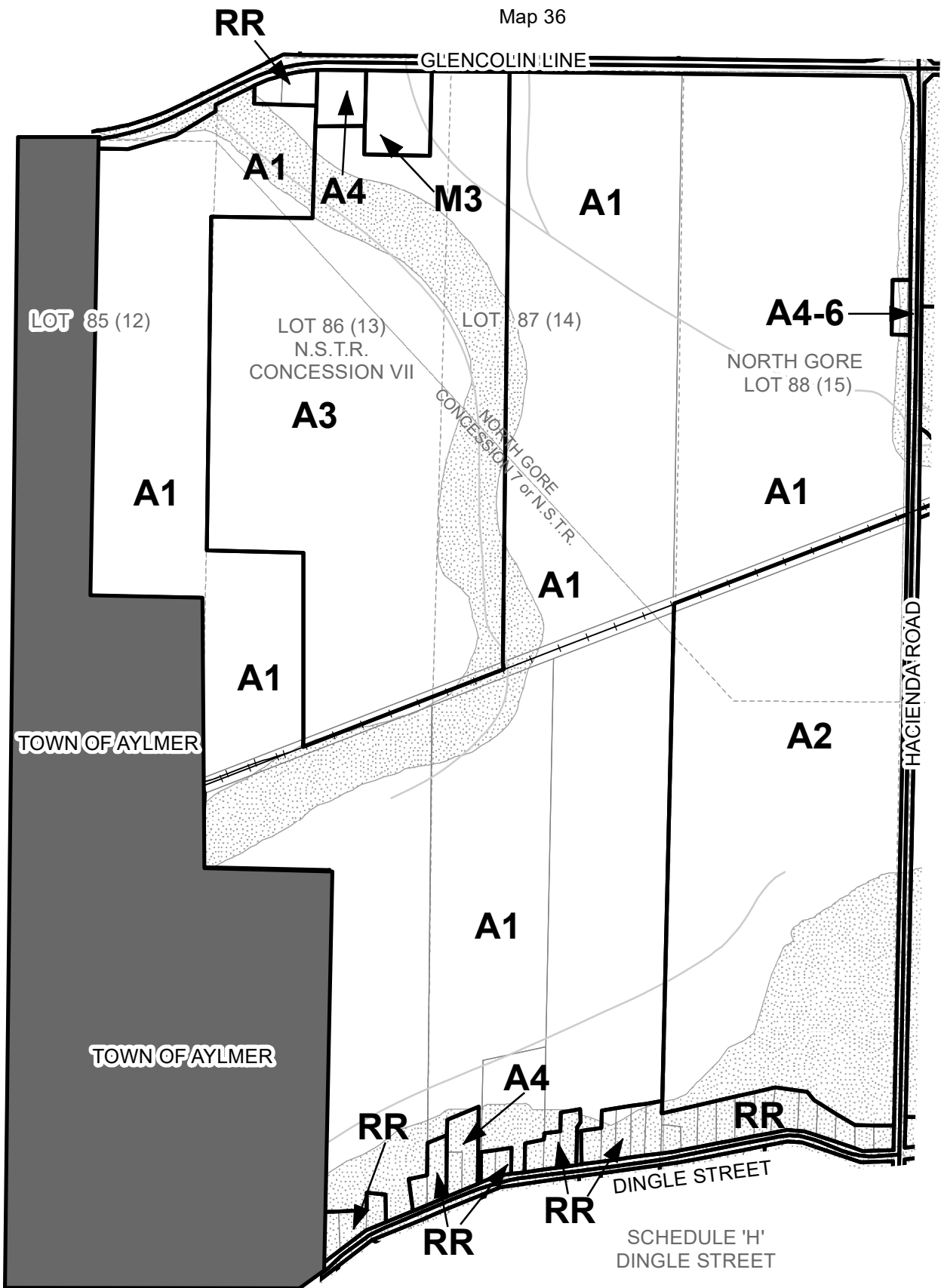
Map 35

Map 43


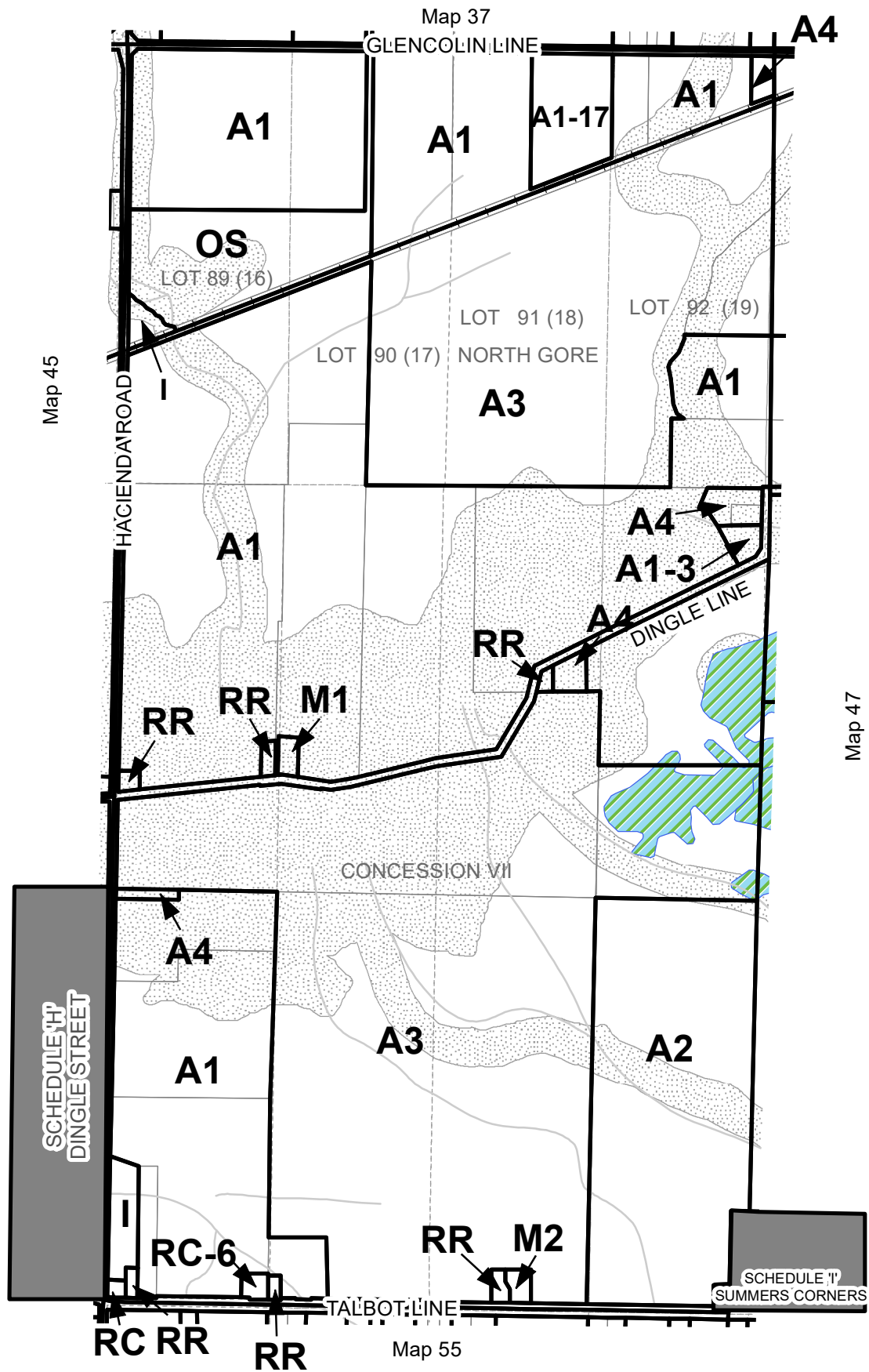


Township of Malahide  
Comprehensive Zoning-Bylaw No.18-22  
As Consolidated January, 2021

**SCHEDULE 'A'**  
Map No. 44




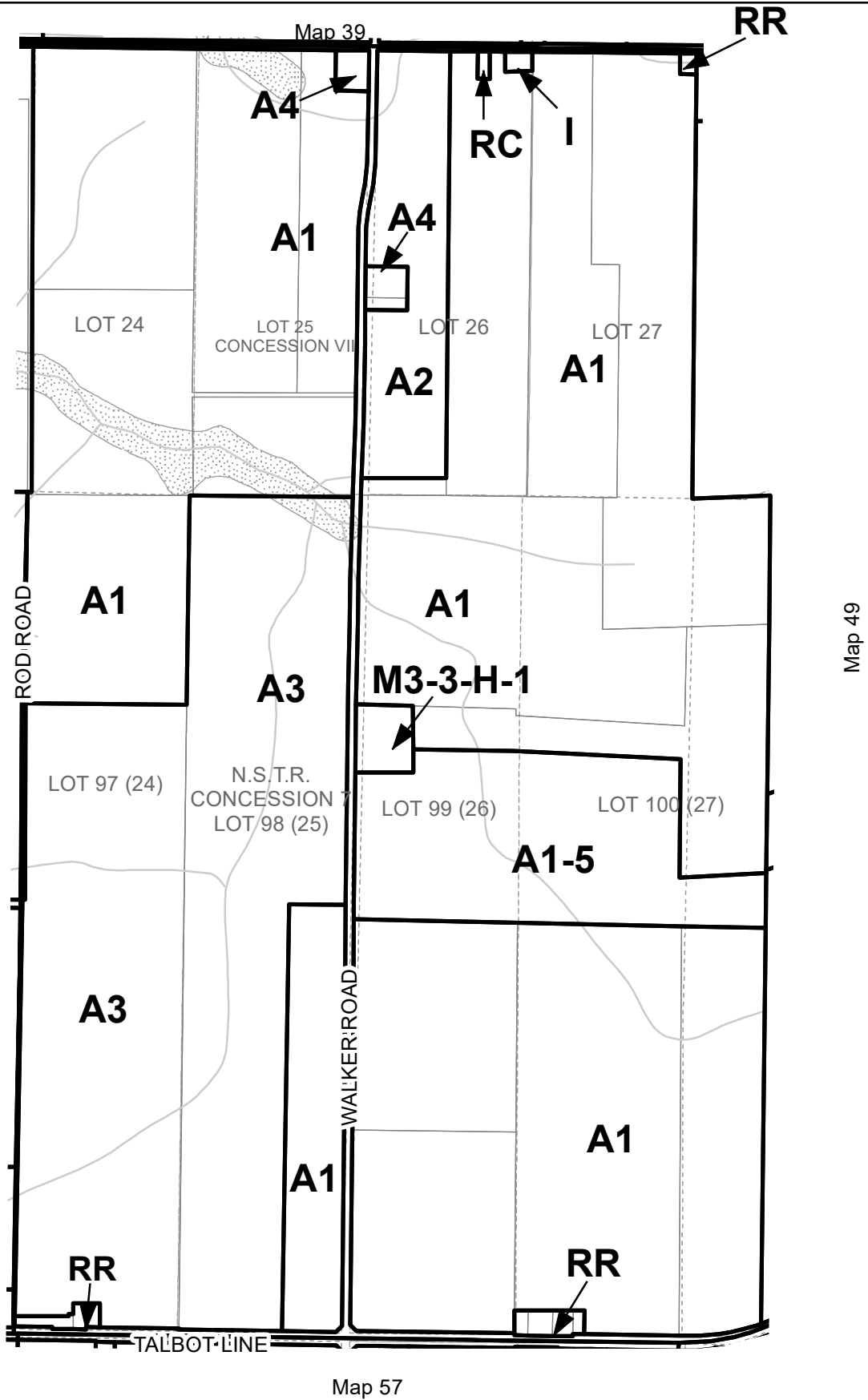




Township of Malahide  
Comprehensive Zoning-Bylaw No.18-22  
As Consolidated January, 2021

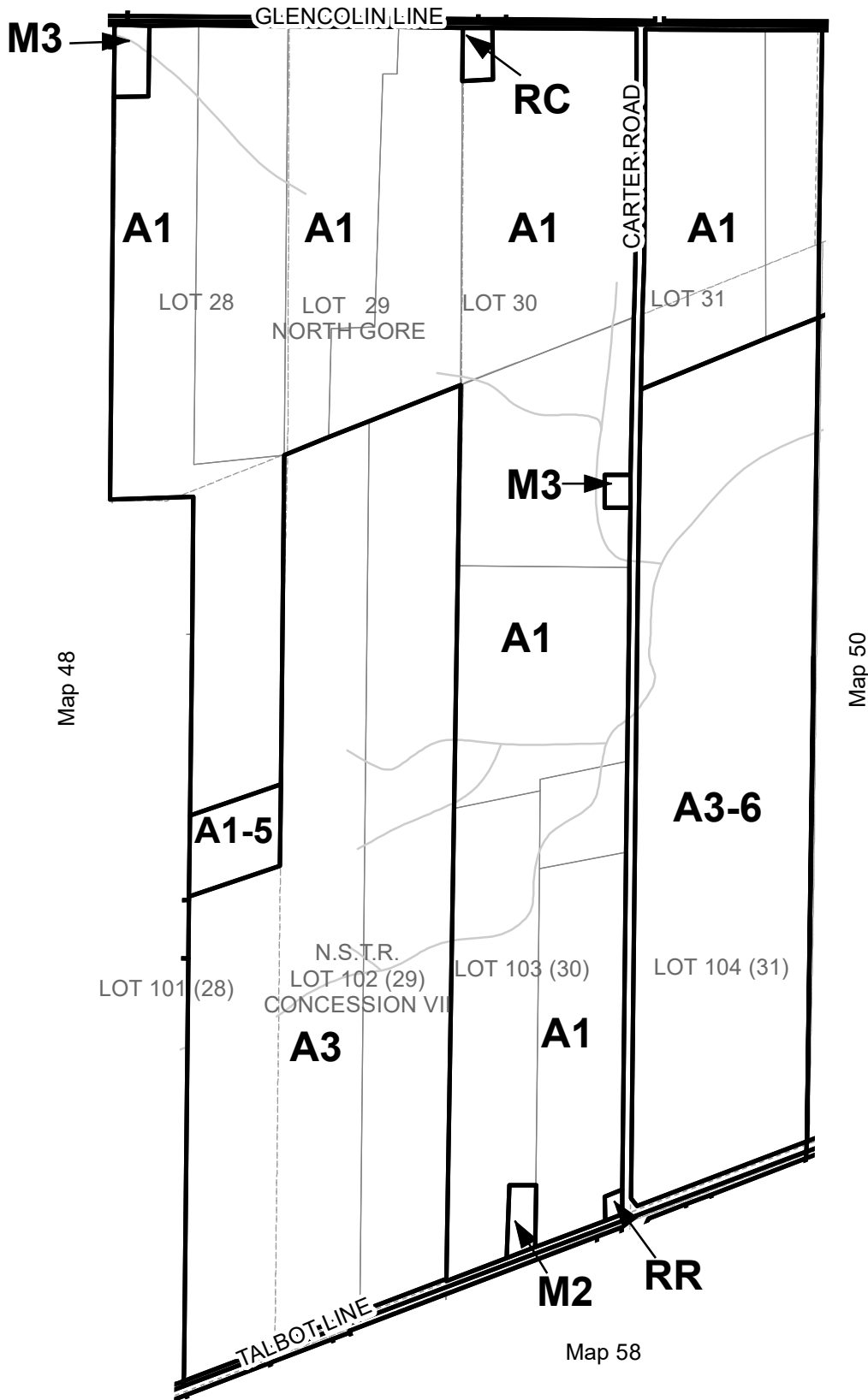
**SCHEDULE 'A'**  
Map No. 46





Township of Malahide  
Comprehensive Zoning-Bylaw No.18-22  
As Consolidated January, 2021

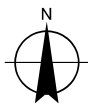
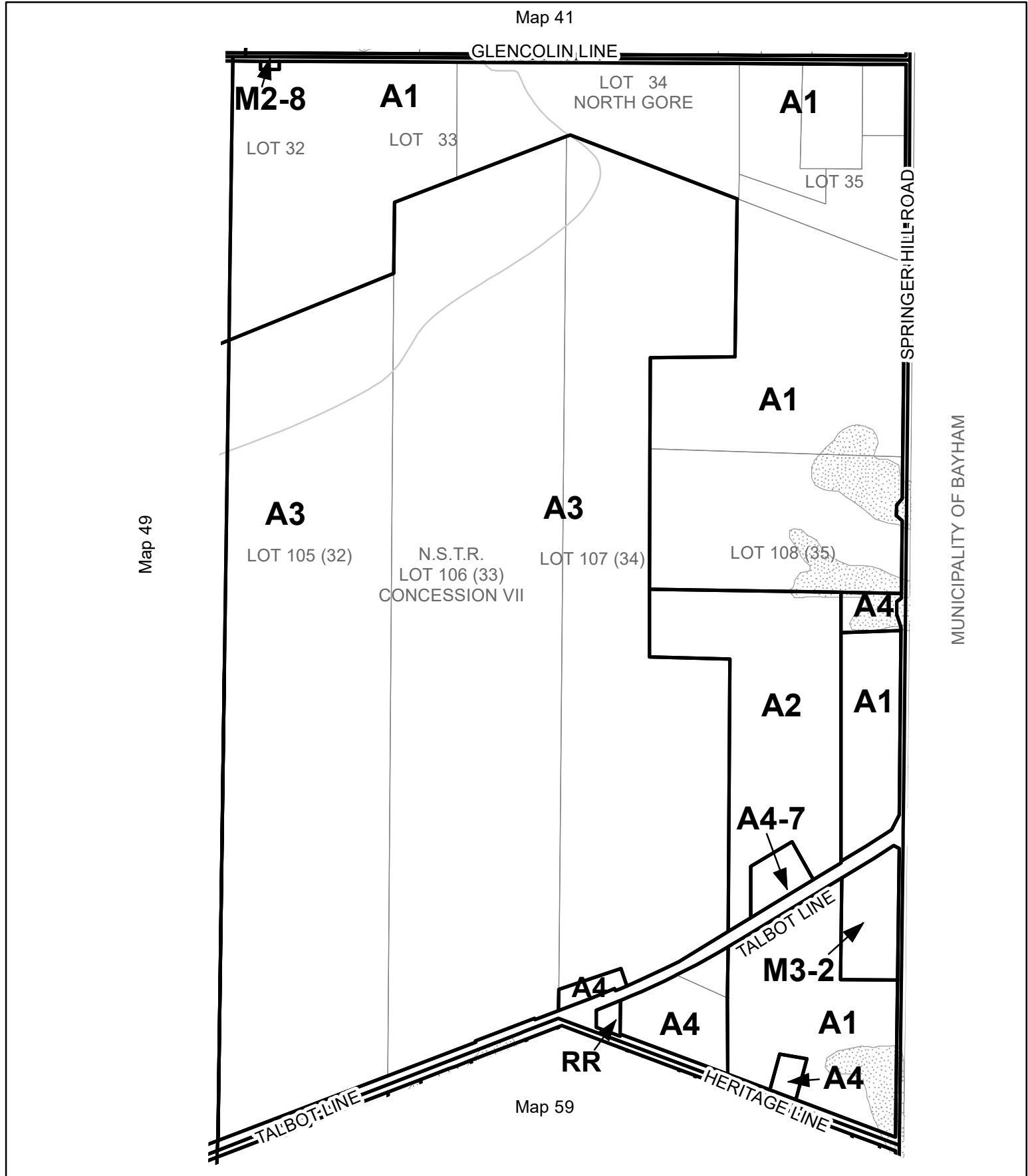
**SCHEDULE 'A'**  
Map No. 48



0 150 300 600 Metres

Township of Malahide  
Comprehensive Zoning-Bylaw No.18-22  
As Consolidated January, 2021

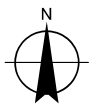
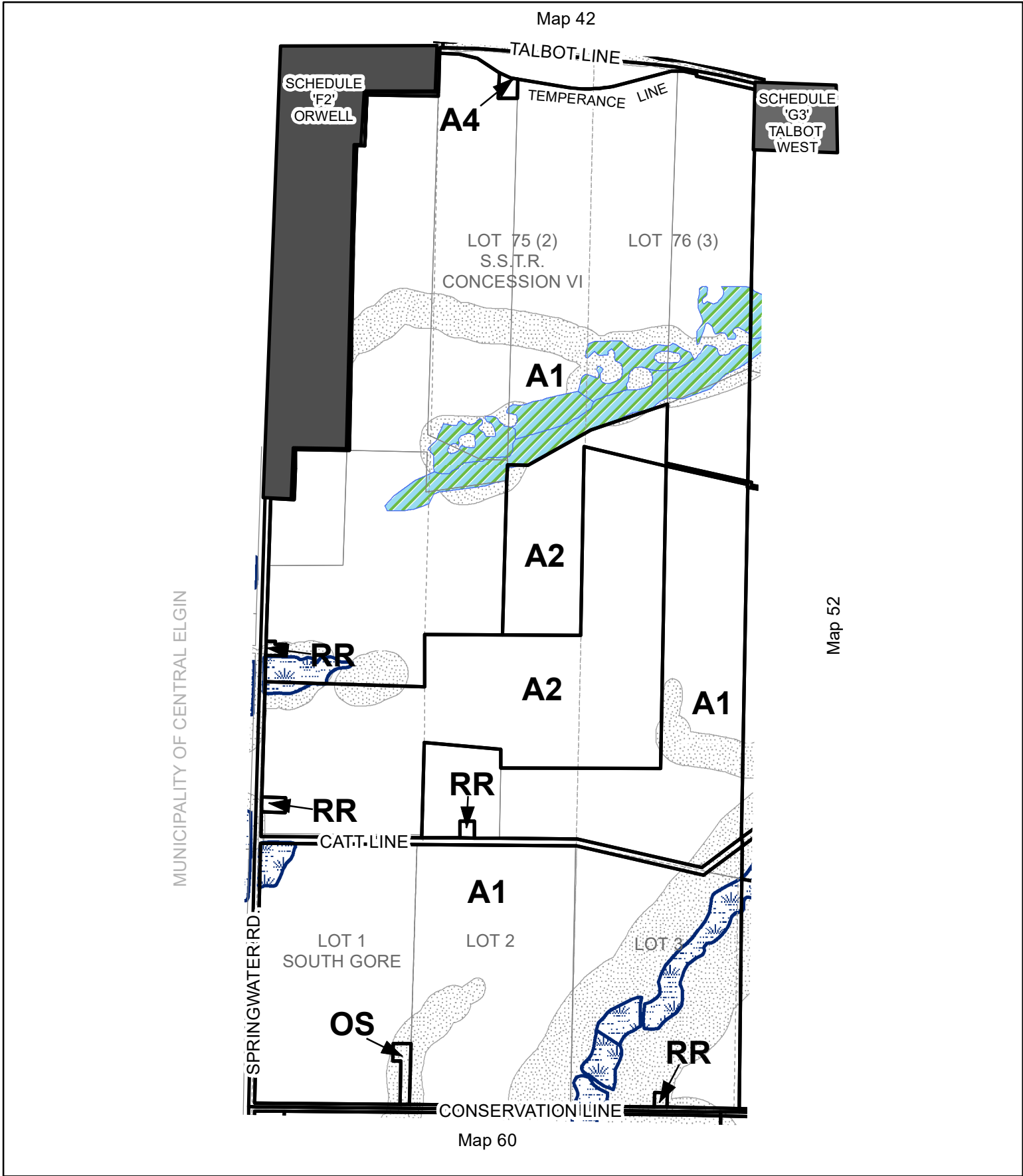
**SCHEDULE 'A'**  
Map No. 49



0 150 300 600 Metres

Township of Malahide  
Comprehensive Zoning-Bylaw No.18-22  
As Consolidated January, 2021


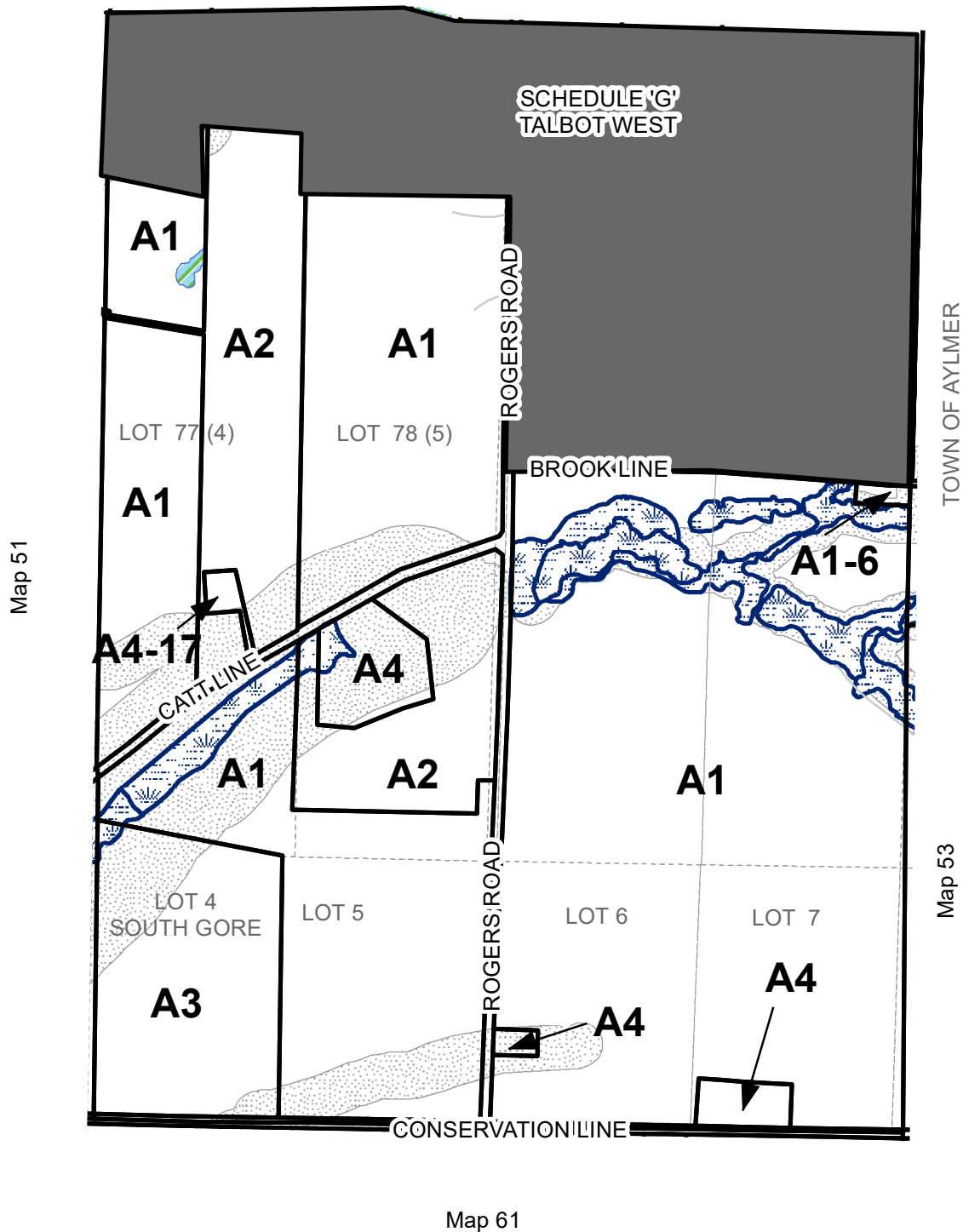
**SCHEDULE 'A'**  
Map No. 50



0 150 300 600 Metres

Township of Malahide  
Comprehensive Zoning-Bylaw No.18-22  
As Consolidated January, 2021

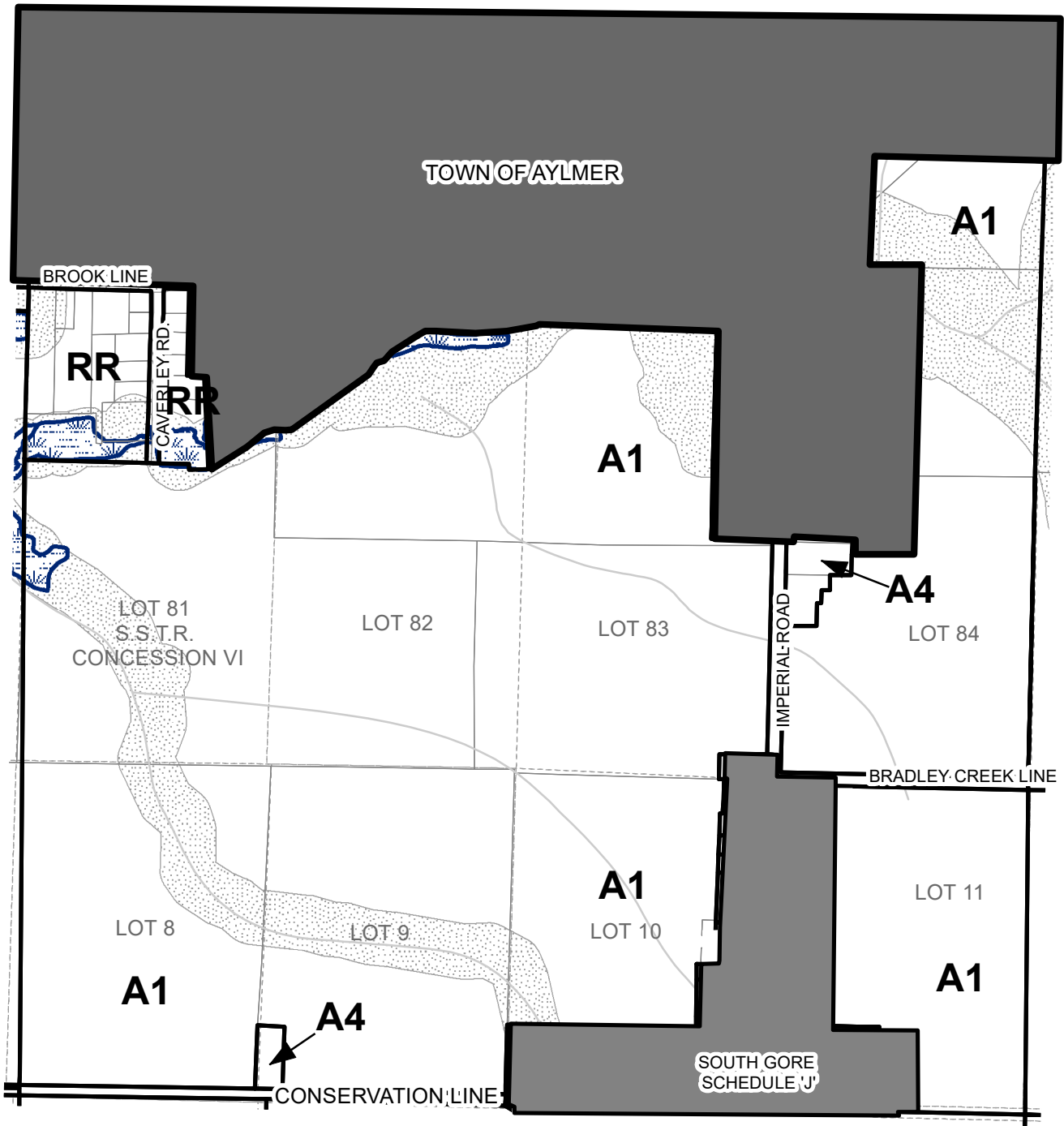
**SCHEDULE 'A'**  
Map No. 51



Township of Malahide  
Comprehensive Zoning-Bylaw No.18-22  
As Consolidated January, 2021

**SCHEDULE 'A'**  
Map No. 52

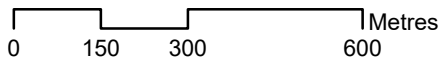
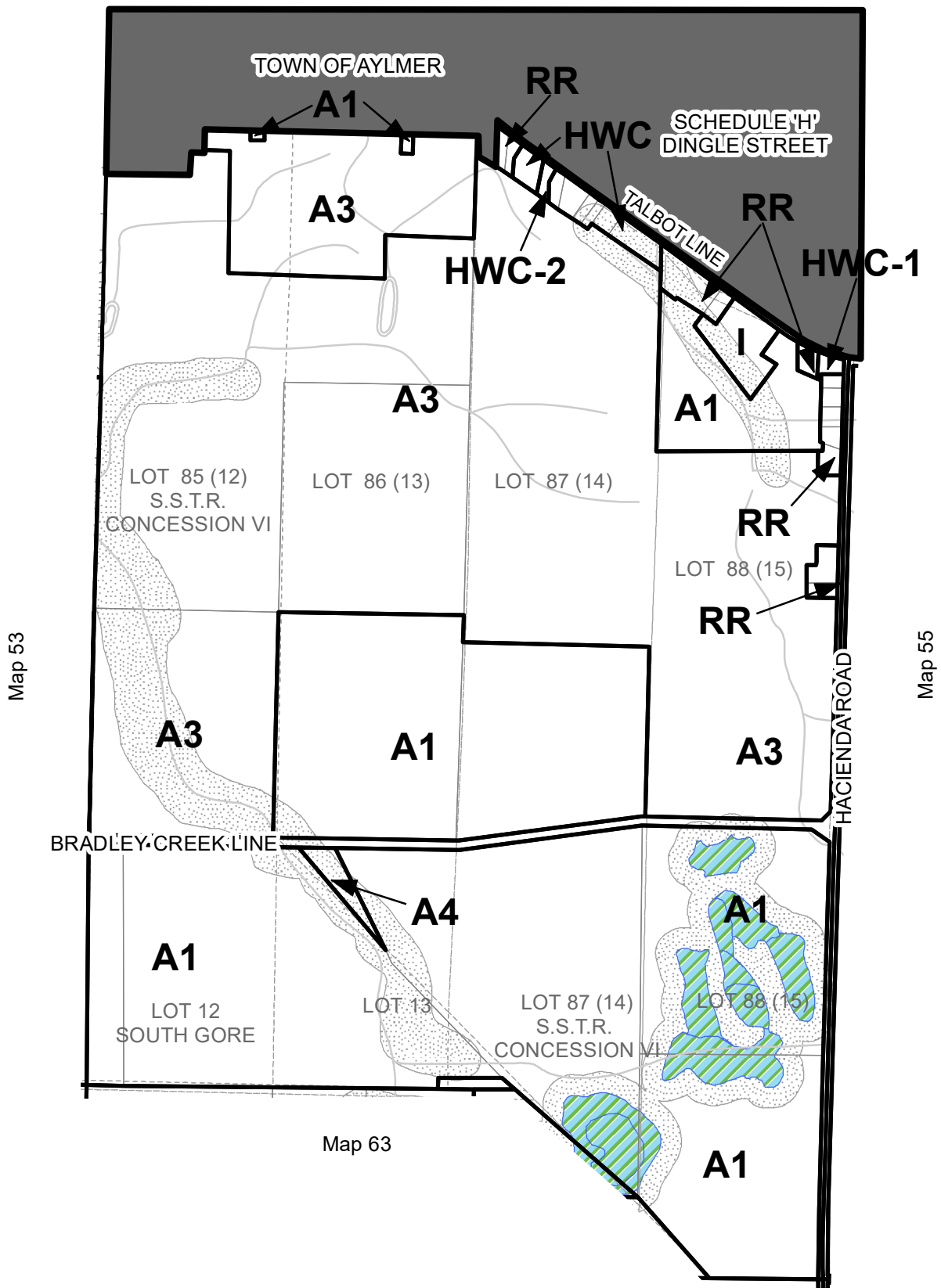




0 100 200 400 Metres

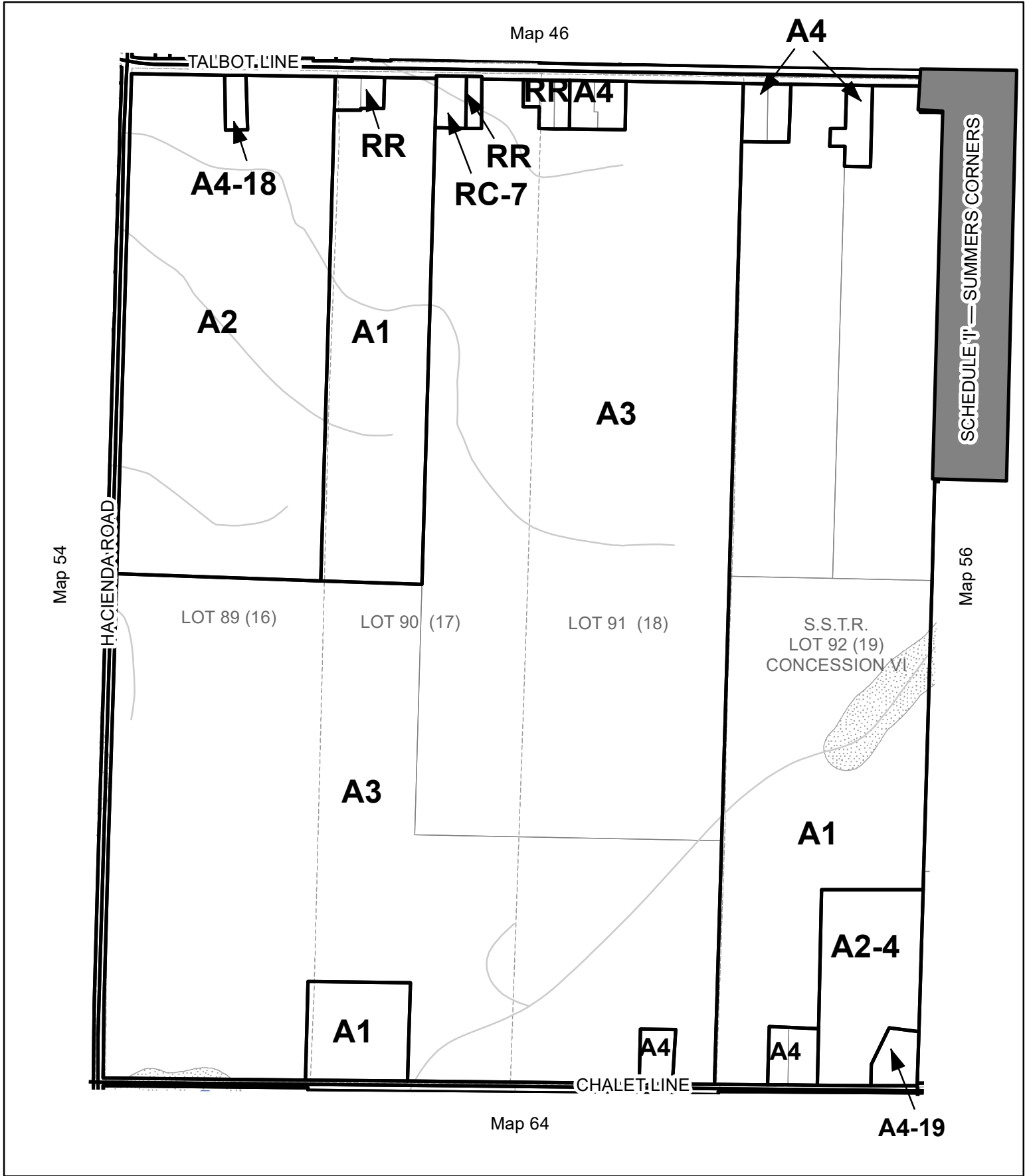
Township of Malahide  
Comprehensive Zoning-Bylaw No.18-22  
As Consolidated January, 2021

**SCHEDULE 'A'**  
Map No. 53



Township of Malahide  
Comprehensive Zoning-Bylaw No.18-22  
As Consolidated January, 2021

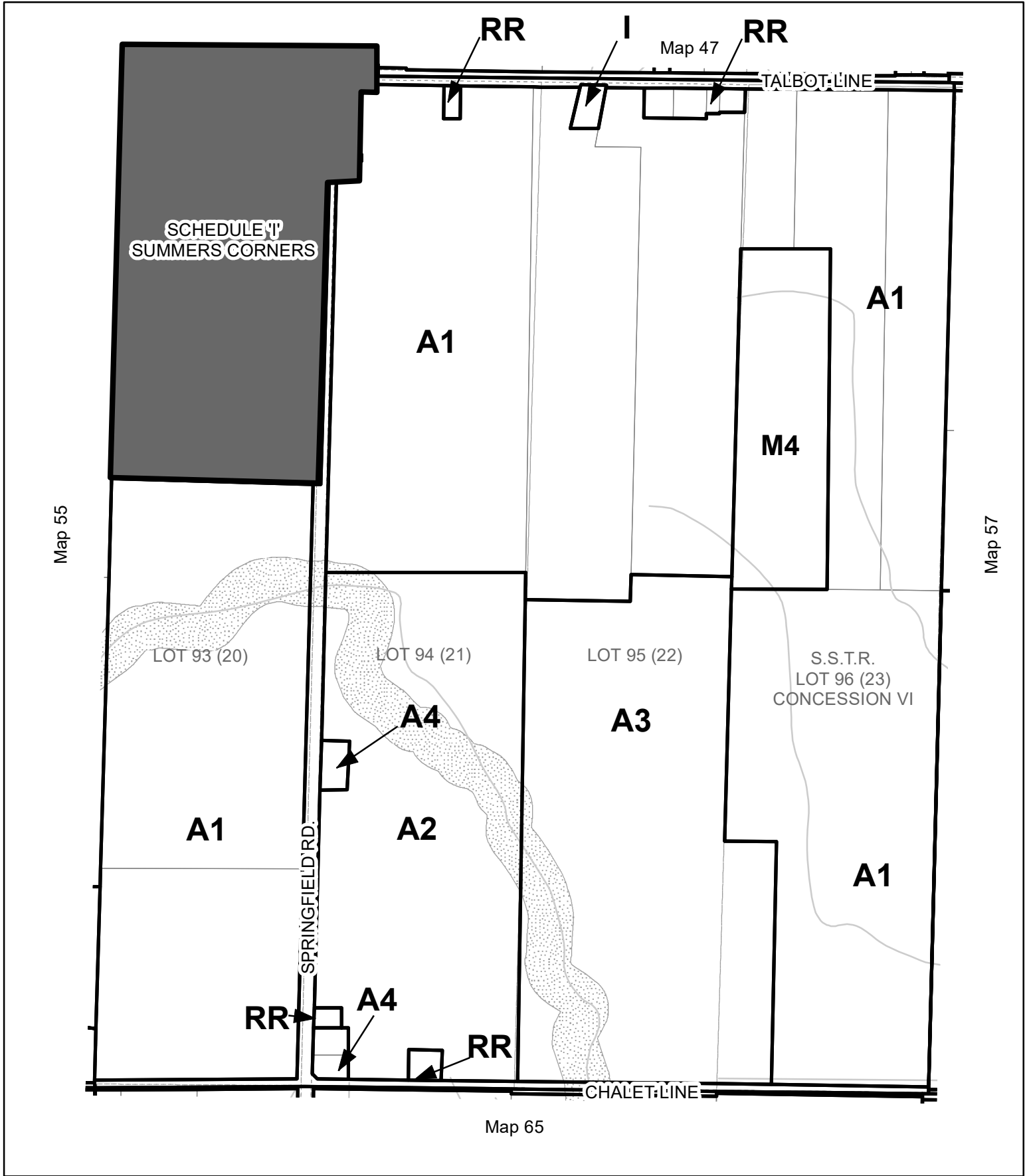
**SCHEDULE 'A'**  
Map No. 54

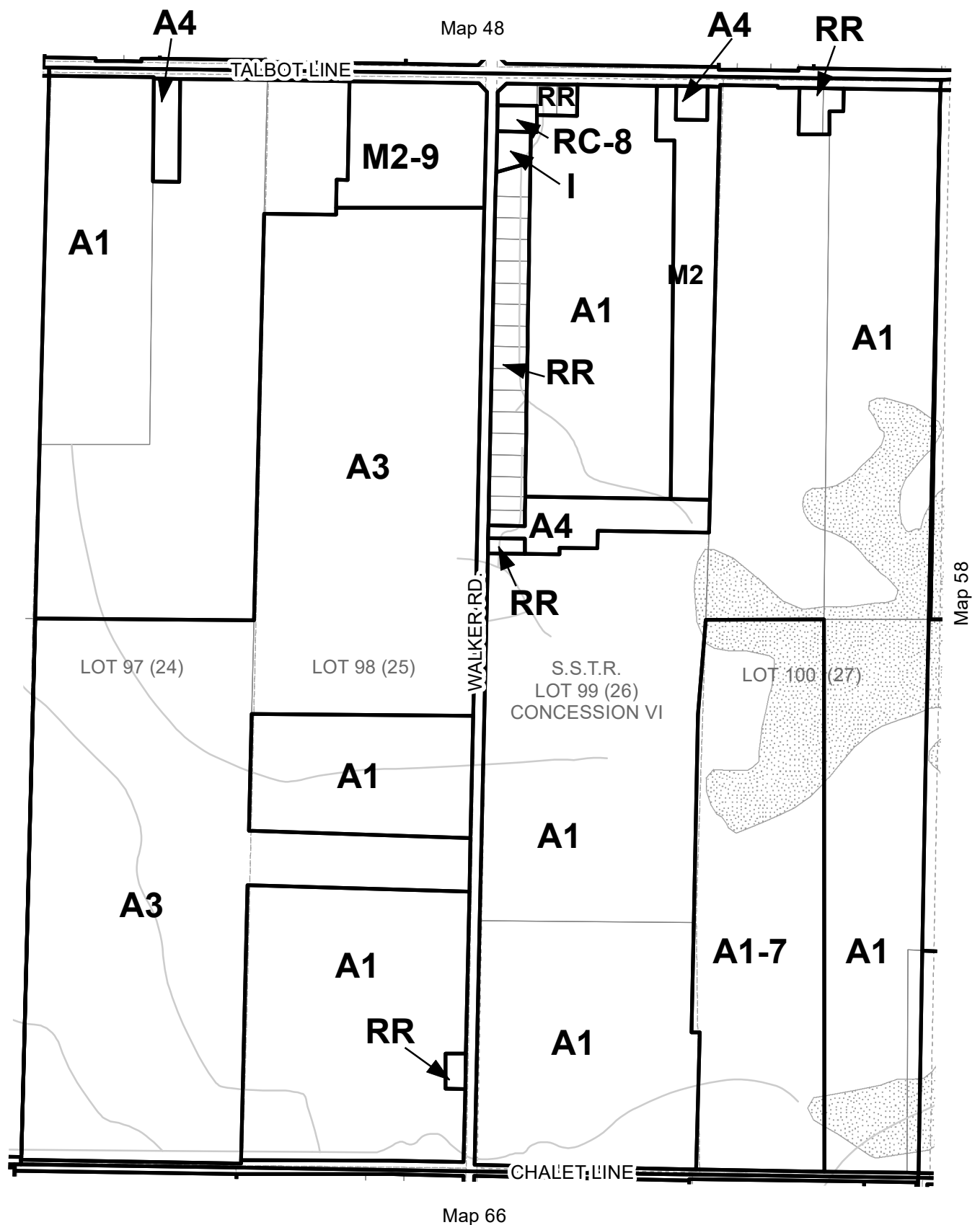


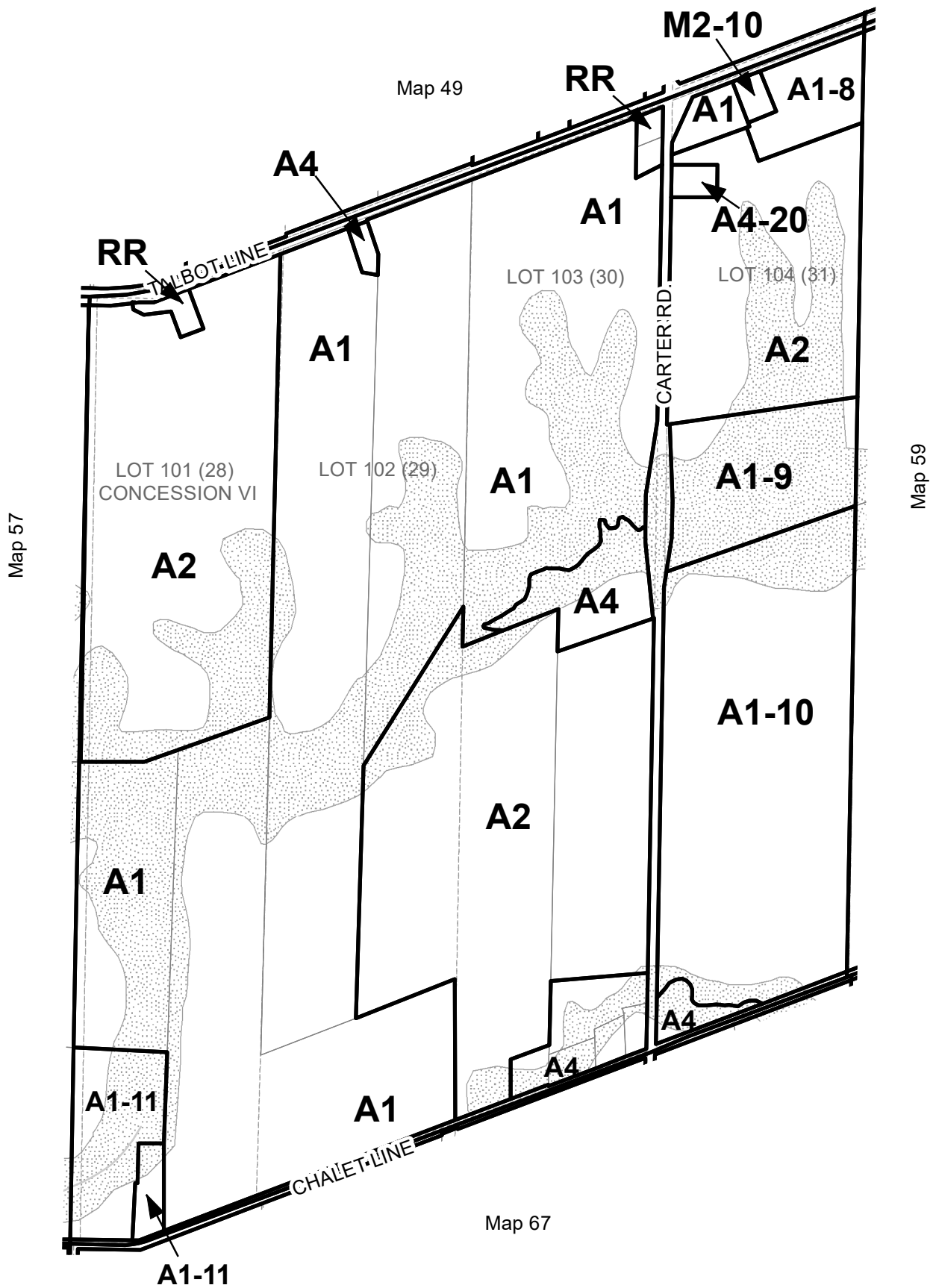
0 100 200 400 Metres

Township of Malahide  
Comprehensive Zoning-Bylaw No.18-22  
As Consolidated January, 2021

**SCHEDULE 'A'**  
Map No. 55

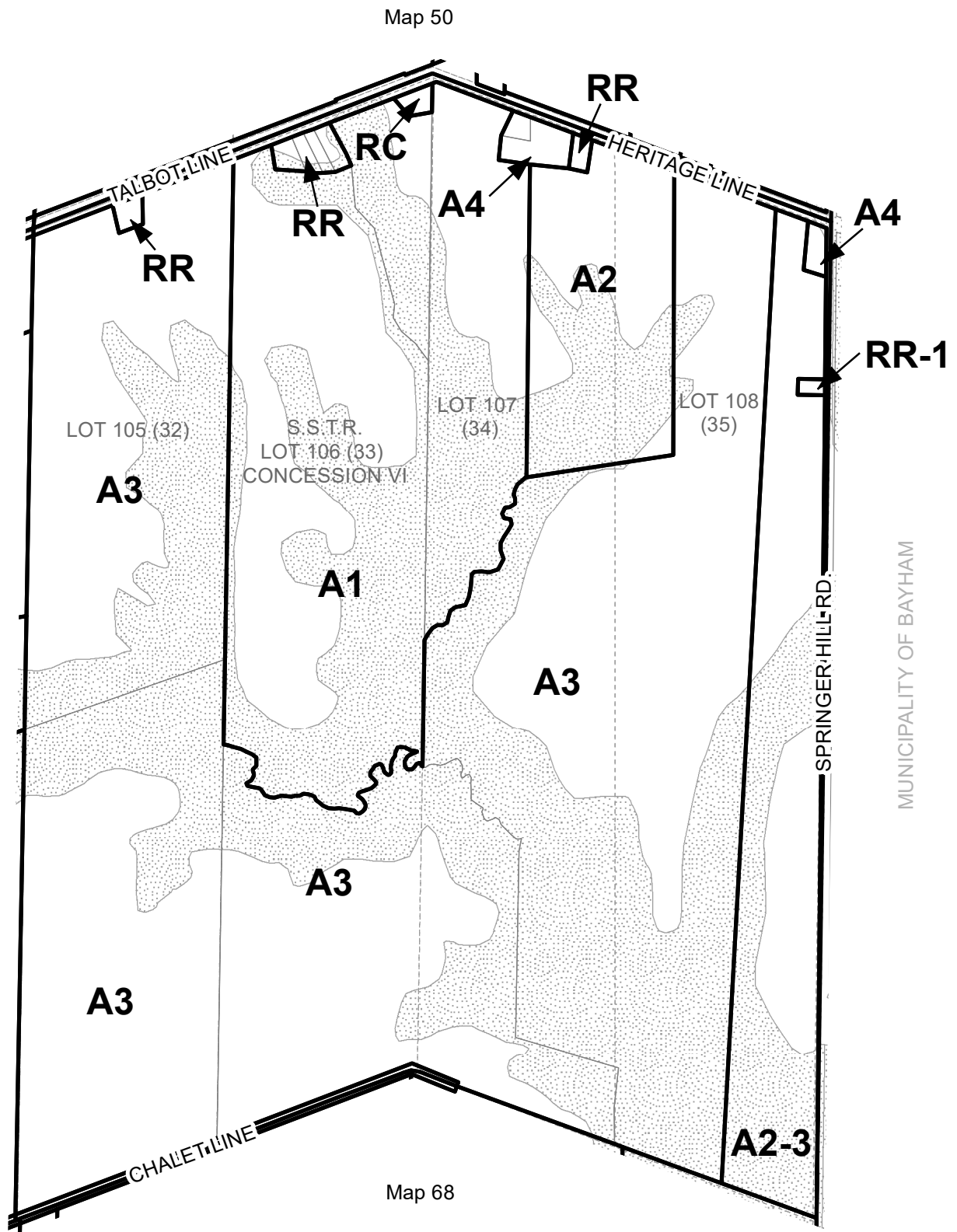






Township of Malahide  
Comprehensive Zoning-Bylaw No.18-22  
As Consolidated January, 2021

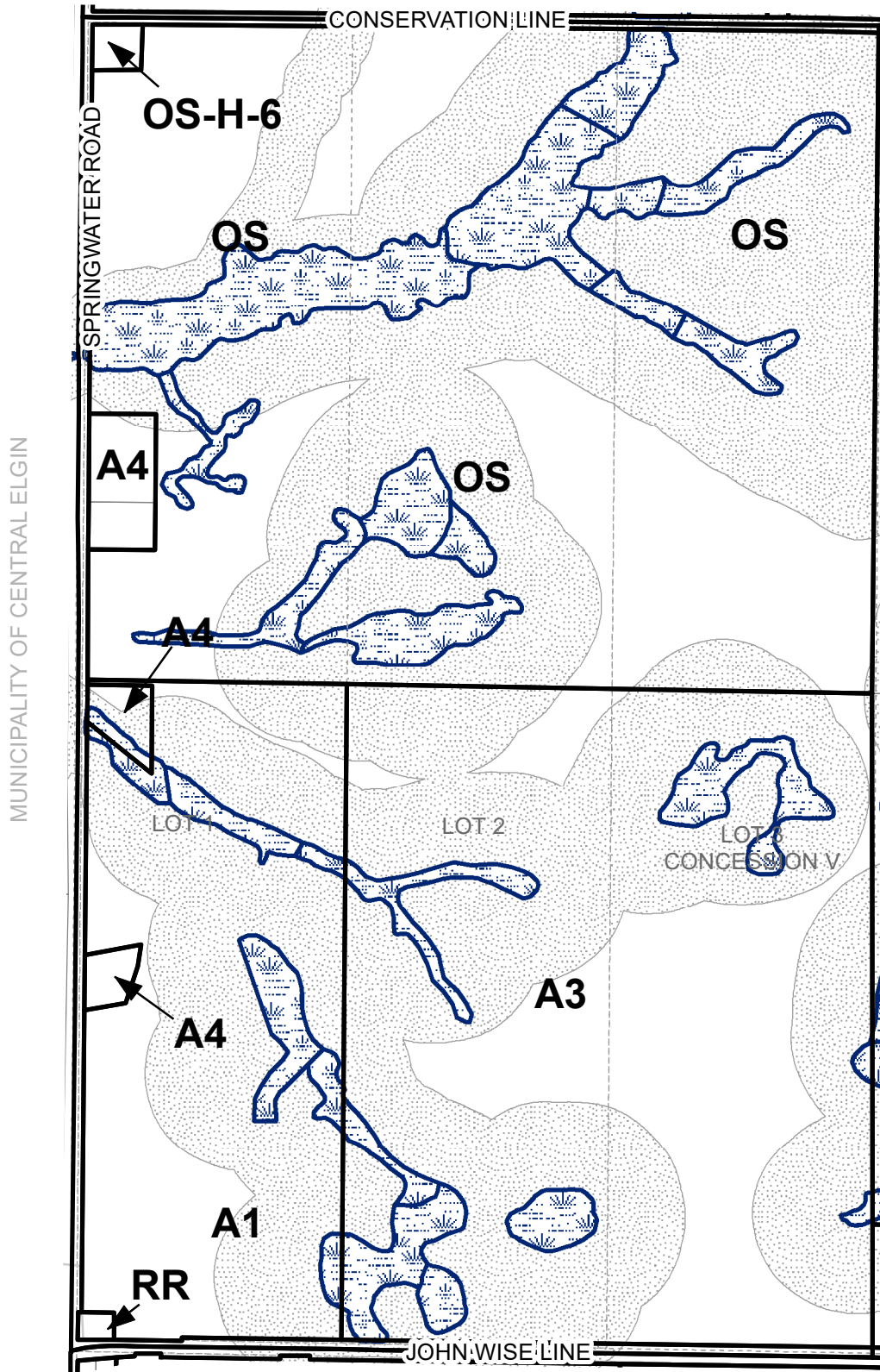
**SCHEDULE 'A'**  
Map No. 58



Township of Malahide  
Comprehensive Zoning-Bylaw No.18-22  
As Consolidated January, 2021


**SCHEDULE 'A'**  
Map No. 59





Map 61


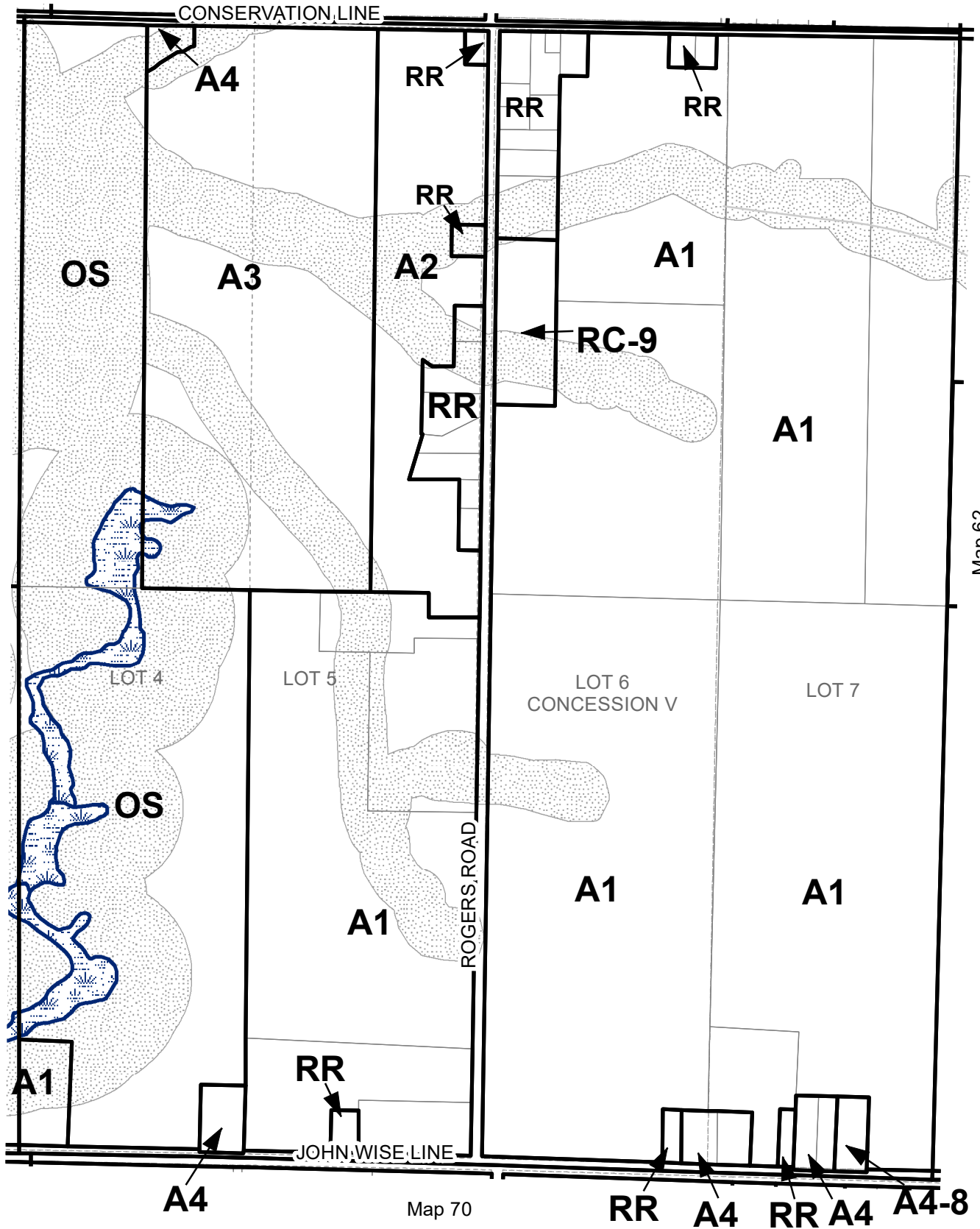
Map 69



Township of Malahide  
Comprehensive Zoning-Bylaw No.18-22  
As Consolidated January, 2021

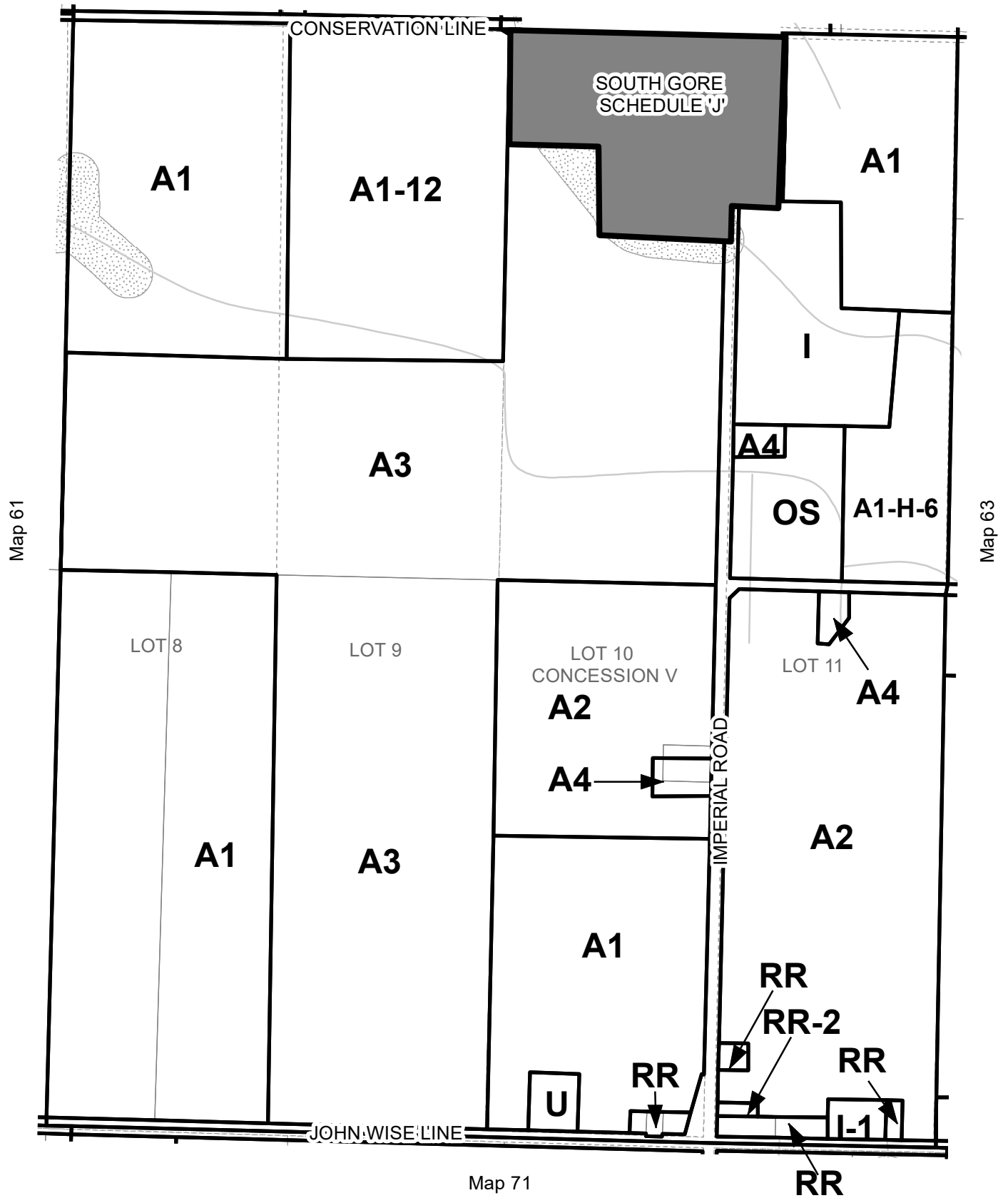
**SCHEDULE 'A'**  
Map No. 60



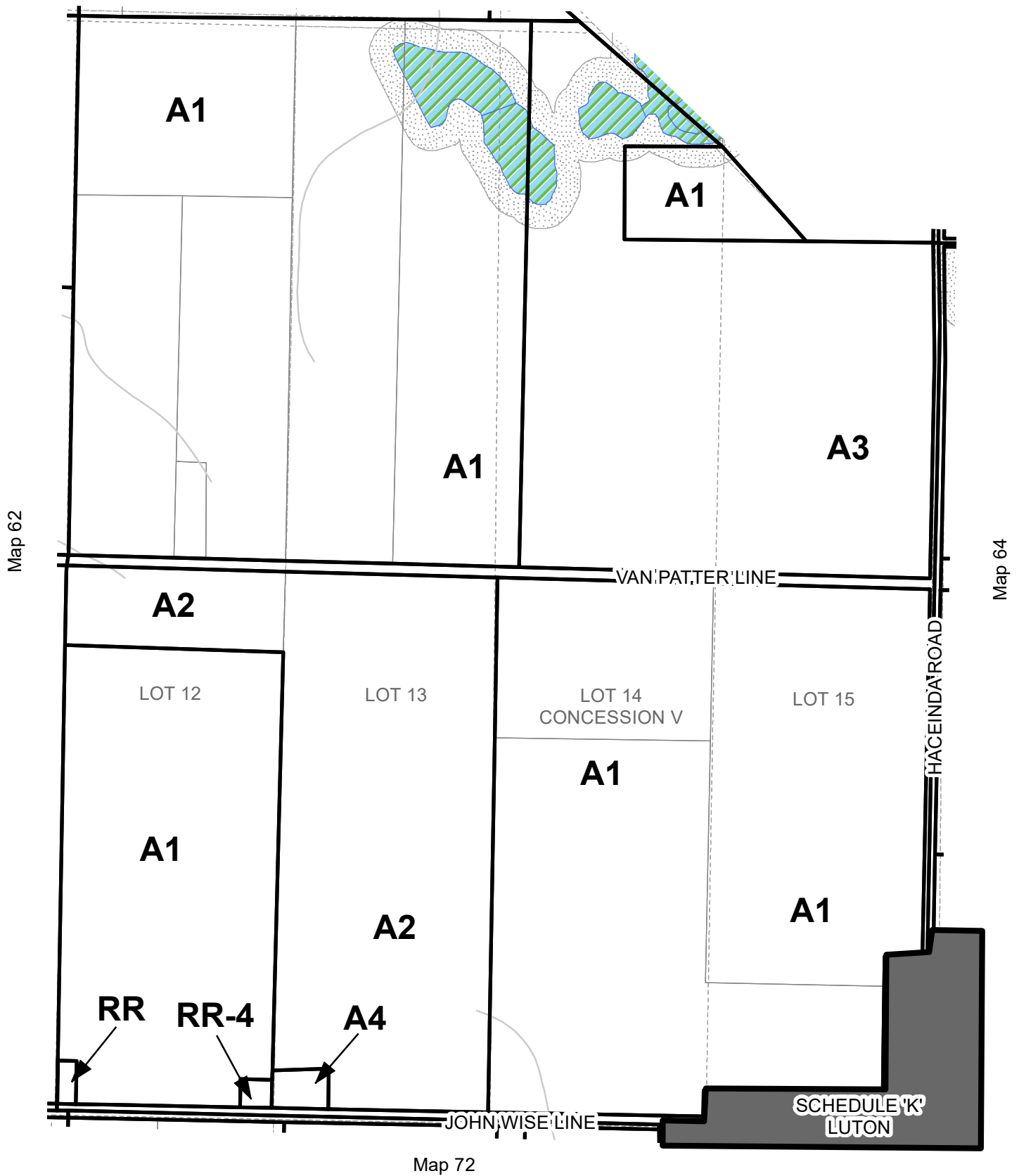


Township of Malahide  
Comprehensive Zoning-Bylaw No.18-22  
As Consolidated January, 2021

**SCHEDULE 'A'**  
Map No. 61



Map 54


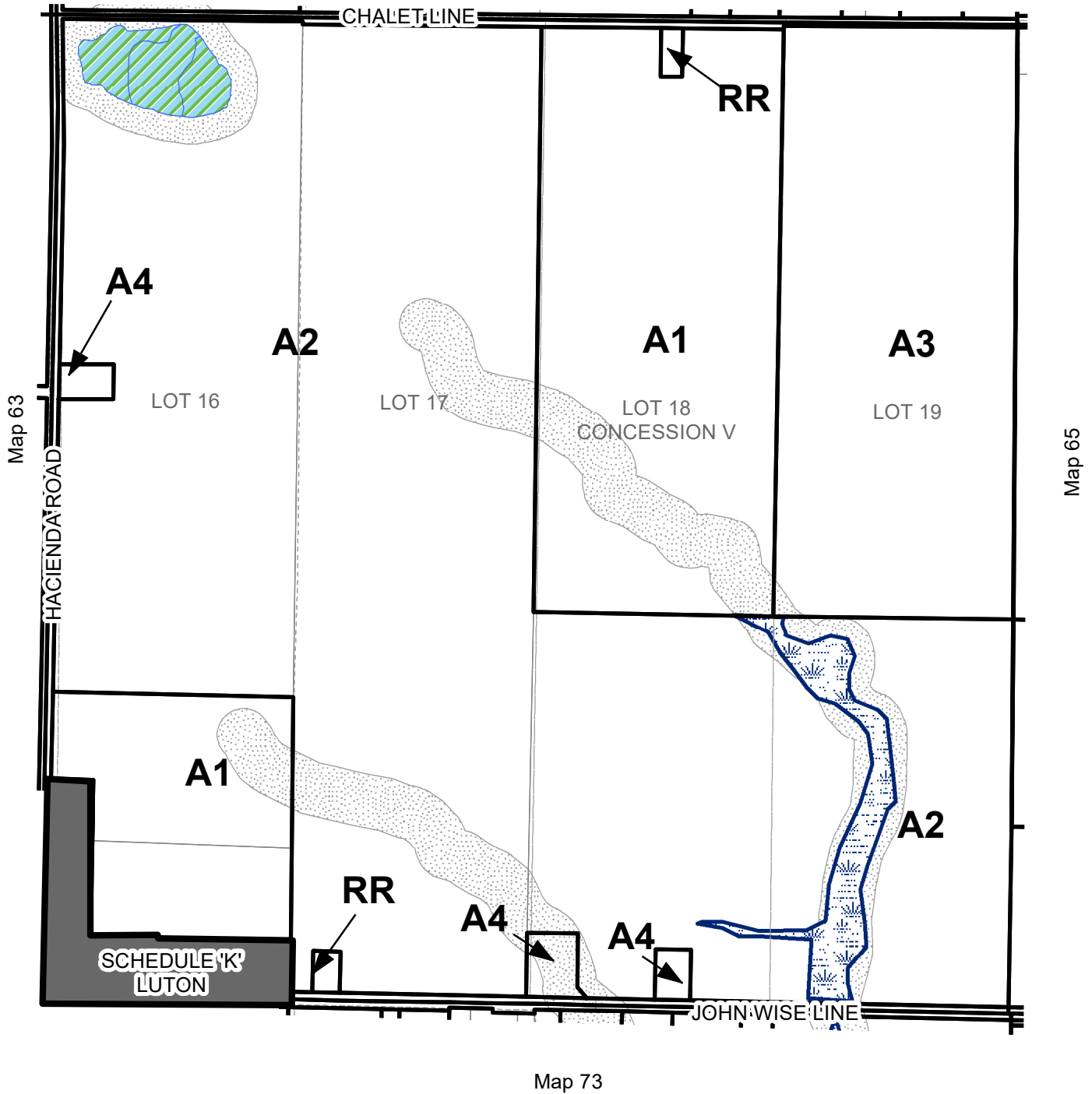


0 100 200 400 Metres

Township of Malahide  
Comprehensive Zoning-Bylaw No.18-22  
As Consolidated January, 2021

**SCHEDULE 'A'**  
Map No. 63

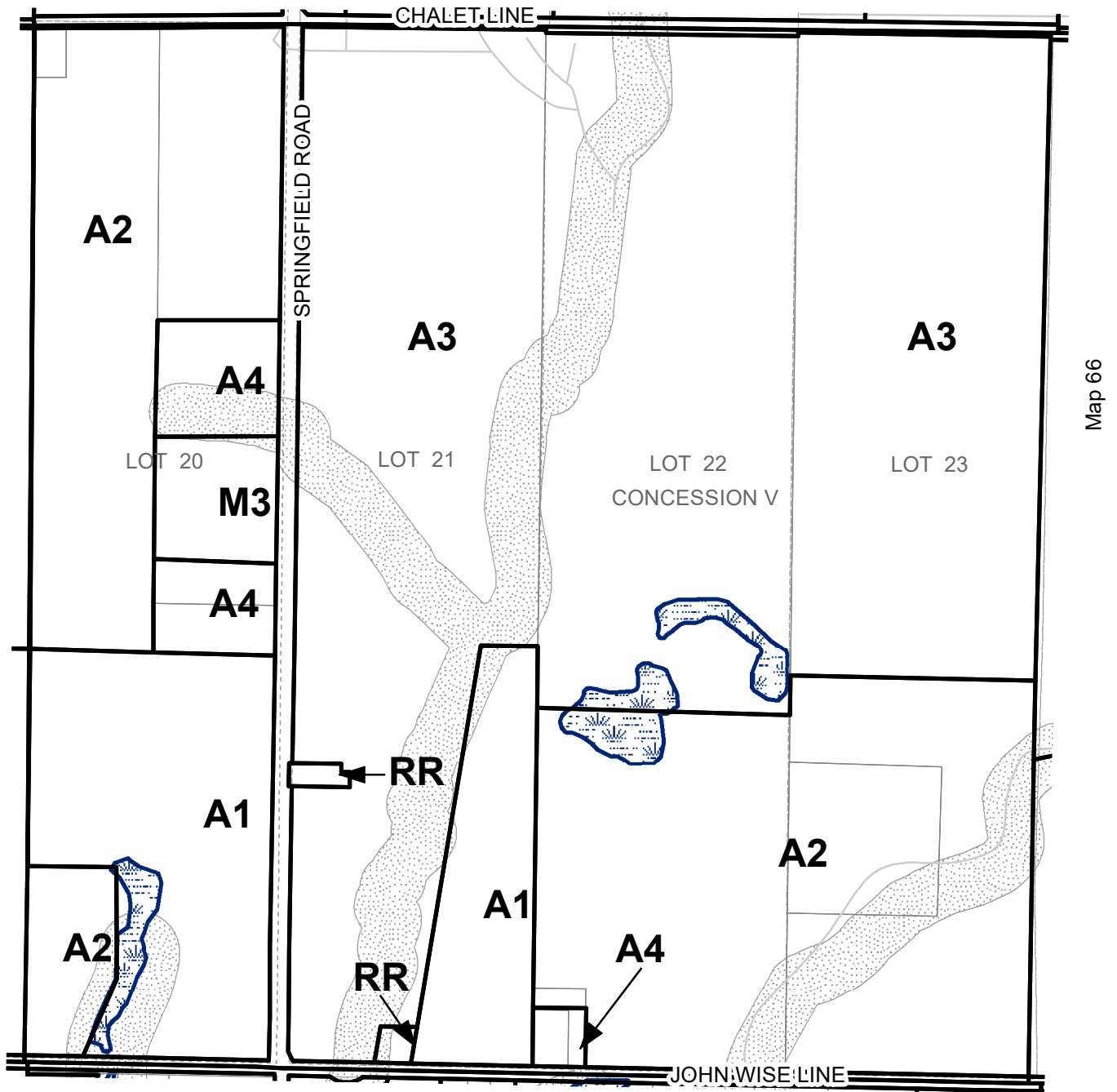
Map 55




Township of Malahide  
Comprehensive Zoning-Bylaw No.18-22  
As Consolidated January, 2021

**SCHEDULE 'A'**  
Map No. 64

Map 56


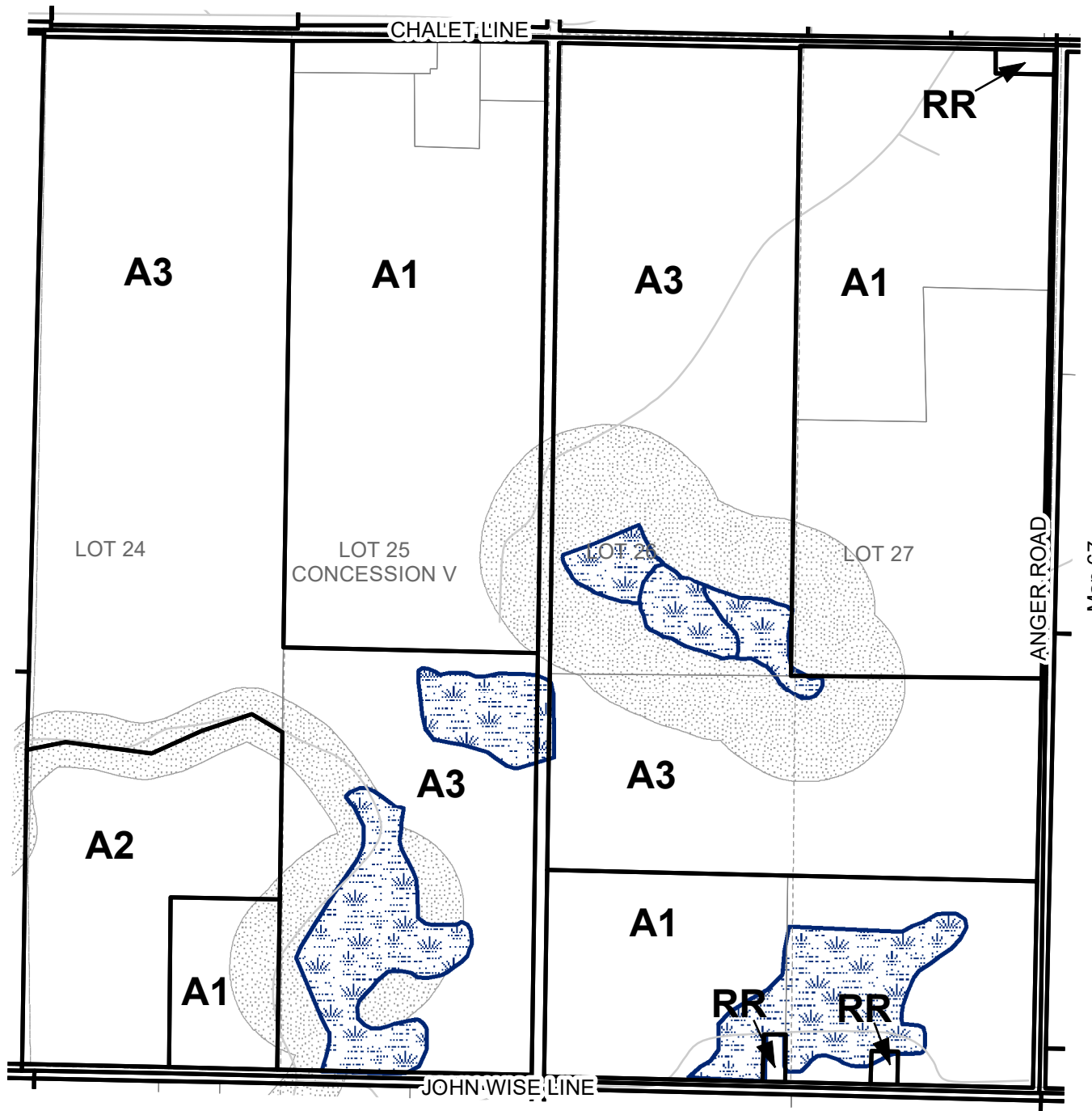


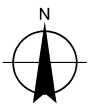
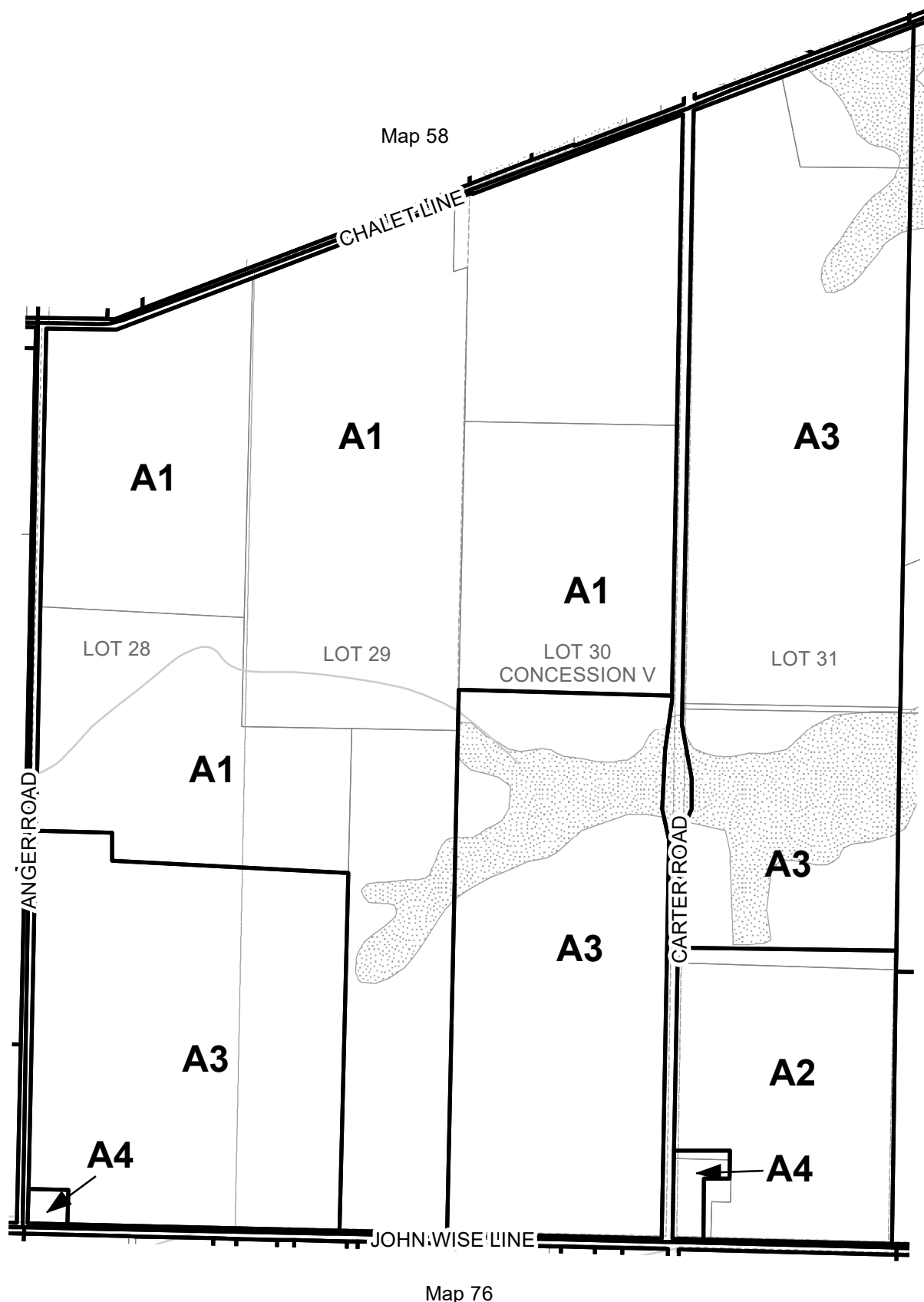
Map 74



Township of Malahide  
Comprehensive Zoning-Bylaw No.18-22  
As Consolidated January, 2021

**SCHEDULE 'A'**  
Map No. 65




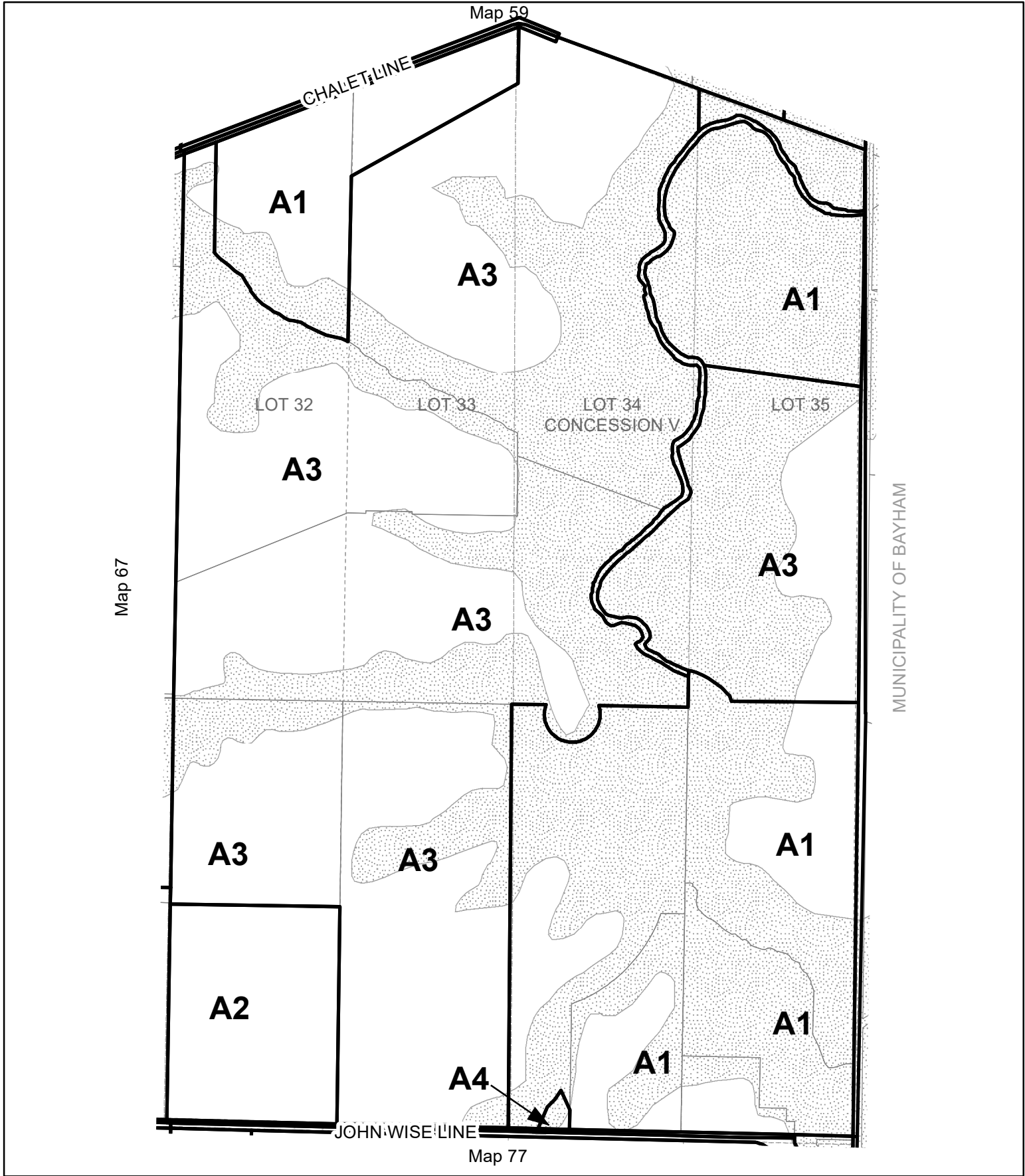


0 100 200 400 Metres

Township of Malahide  
Comprehensive Zoning-Bylaw No.18-22  
As Consolidated January, 2021

**SCHEDULE 'A'**  
Map No. 67


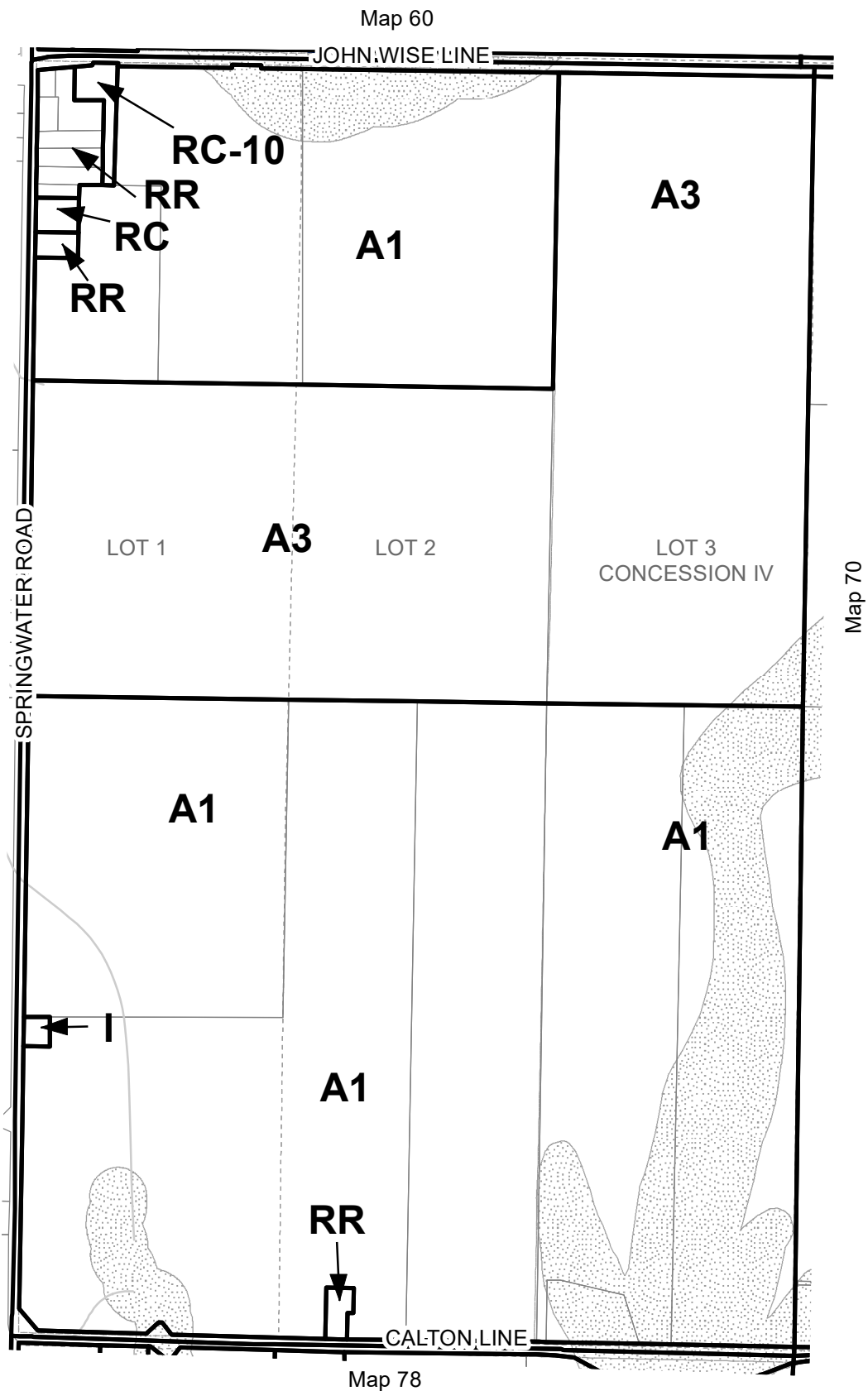




Township of Malahide  
Comprehensive Zoning-Bylaw No.18-22  
As Consolidated January, 2021

**SCHEDULE 'A'**  
Map No. 68



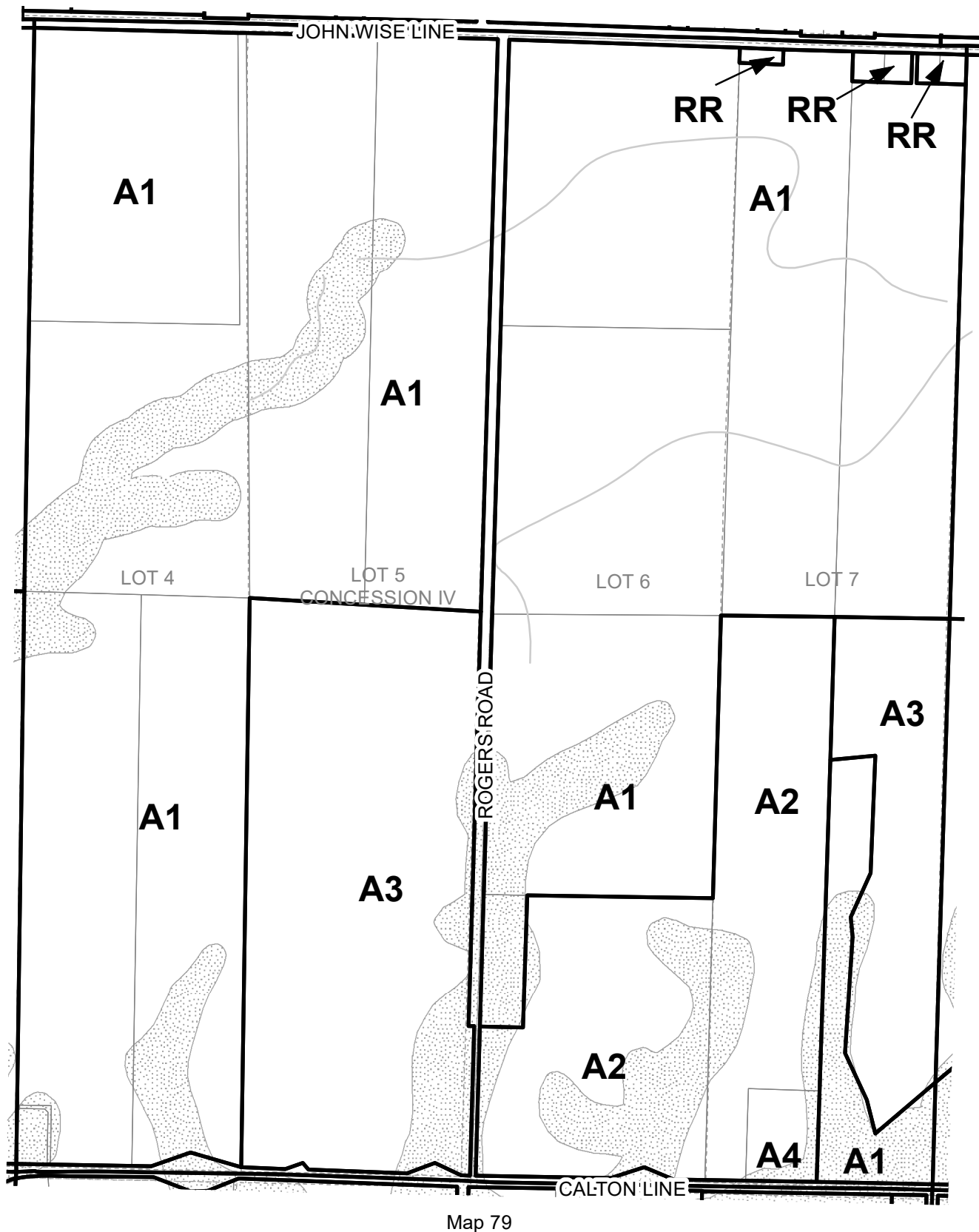


Township of Malahide  
Comprehensive Zoning-Bylaw No.18-22  
As Consolidated January, 2021

**SCHEDULE 'A'**  
Map No. 69

Map 69

Map 71



0 100 200 400 Metres


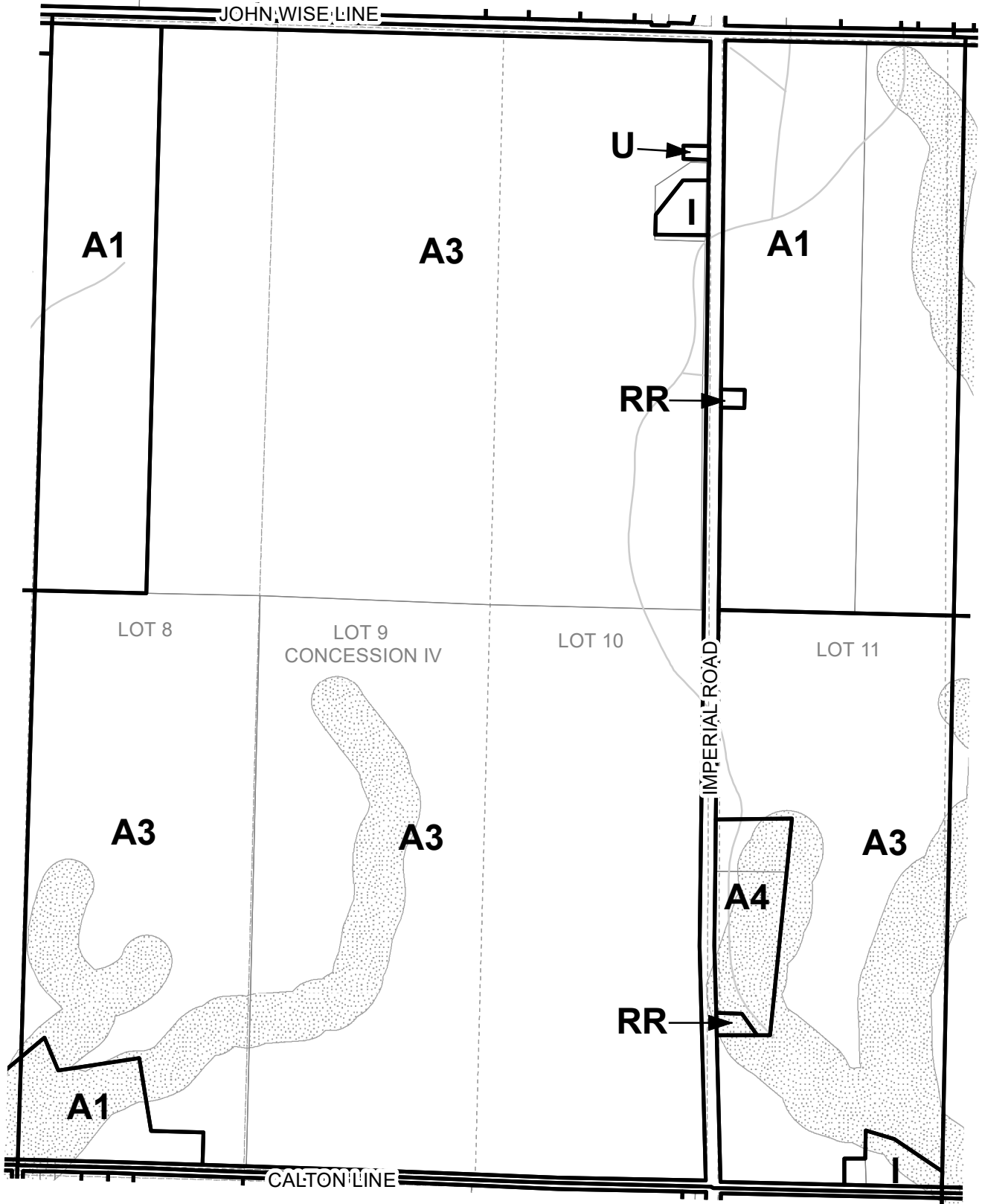
Township of Malahide  
Comprehensive Zoning-Bylaw No.18-22  
As Consolidated January, 2021

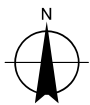
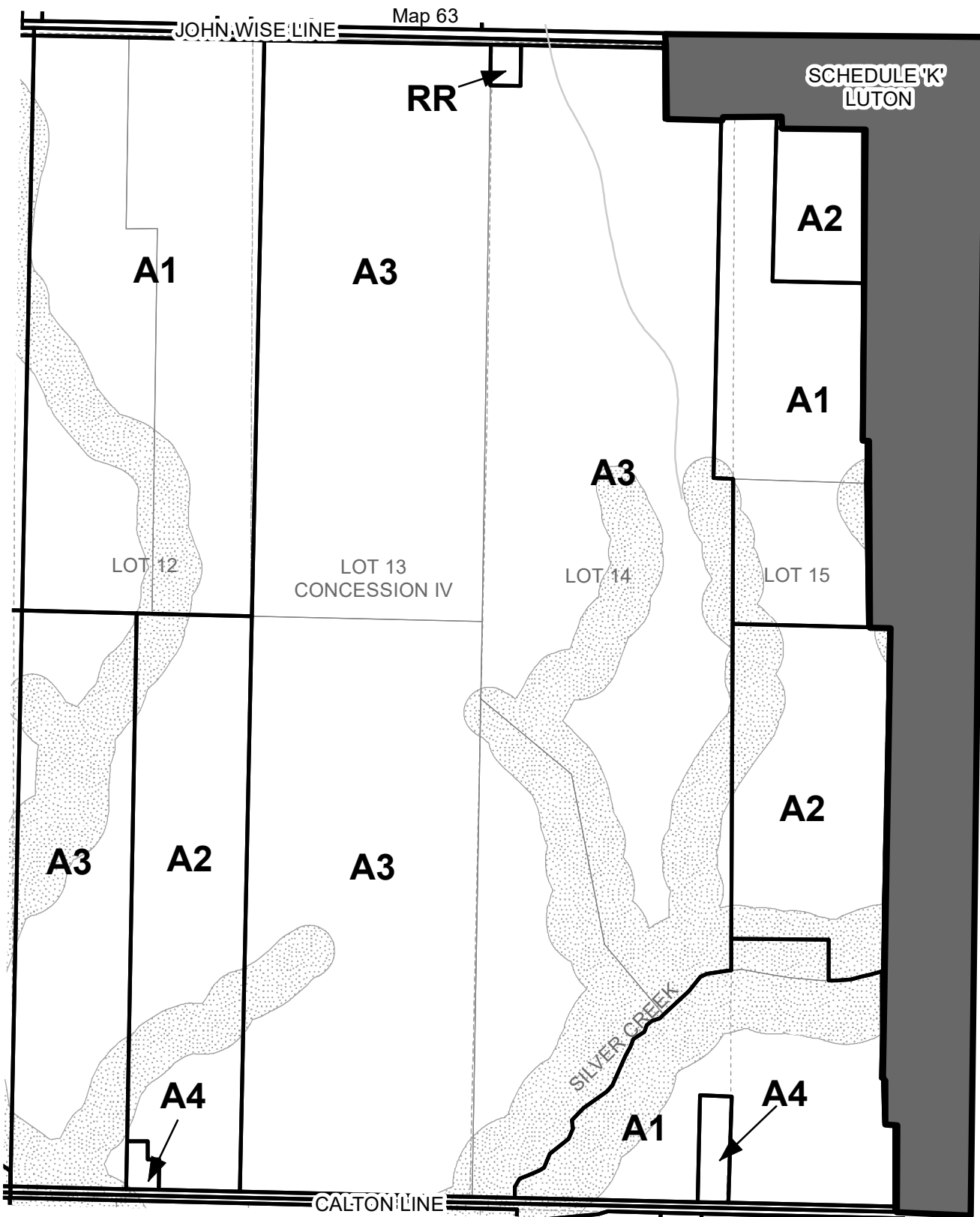
**SCHEDULE 'A'**  
Map No. 70

JOHN WISE LINE

Map 70

Map 72





0 100 200 400 Metres

Township of Malahide  
Comprehensive Zoning-Bylaw No.18-22  
As Consolidated January, 2021

**SCHEDULE 'A'**  
Map No. 72

SCHEDULE 'K'  
LUTON

RR

RR

A4

RR

A3

A2

A3

LOT 16

LOT 17

LOT 18

LOT 19  
CONCESSION IV

A3

A1

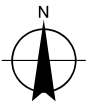
A1

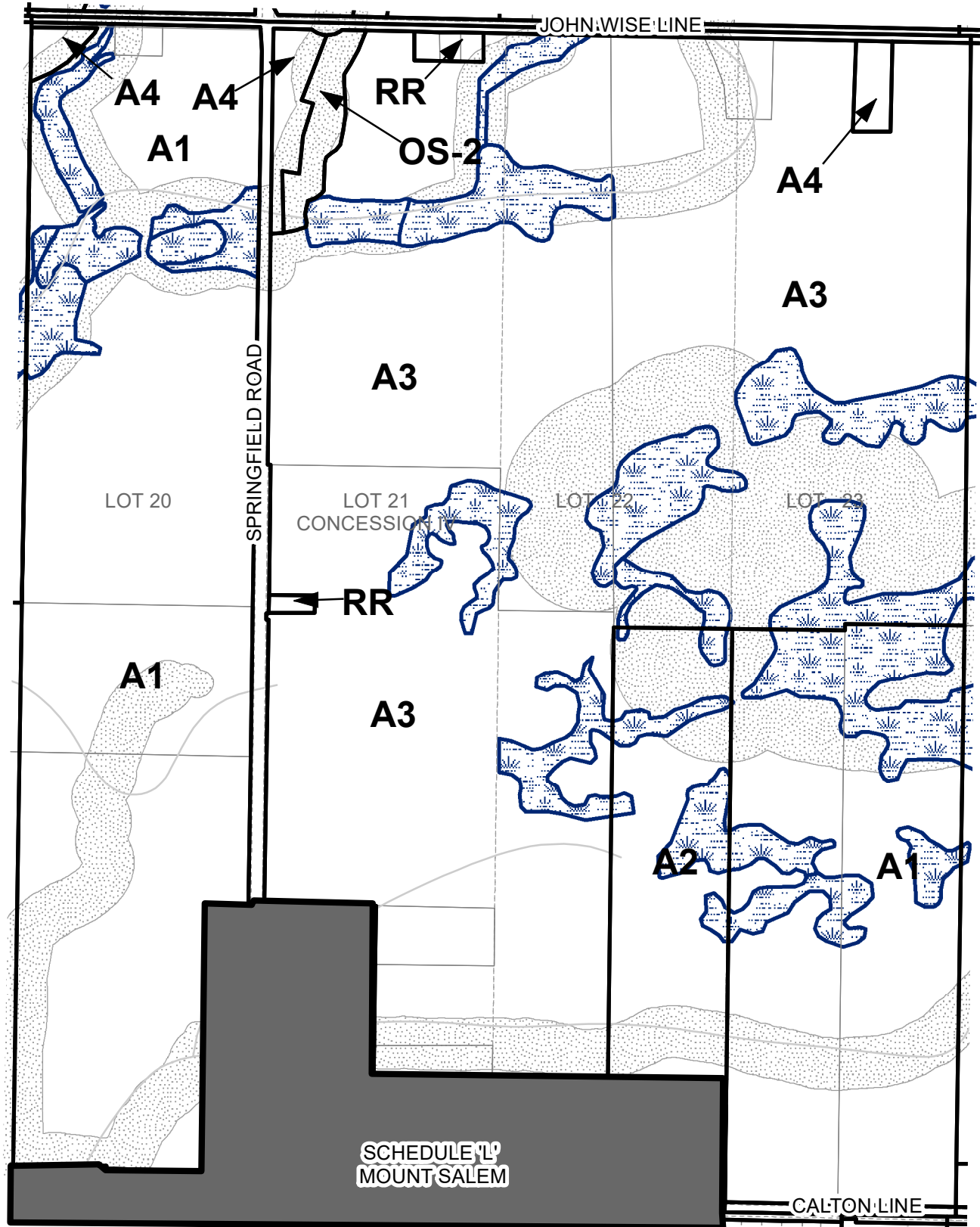
RR

CALTON LINE

Map 74

Map 82



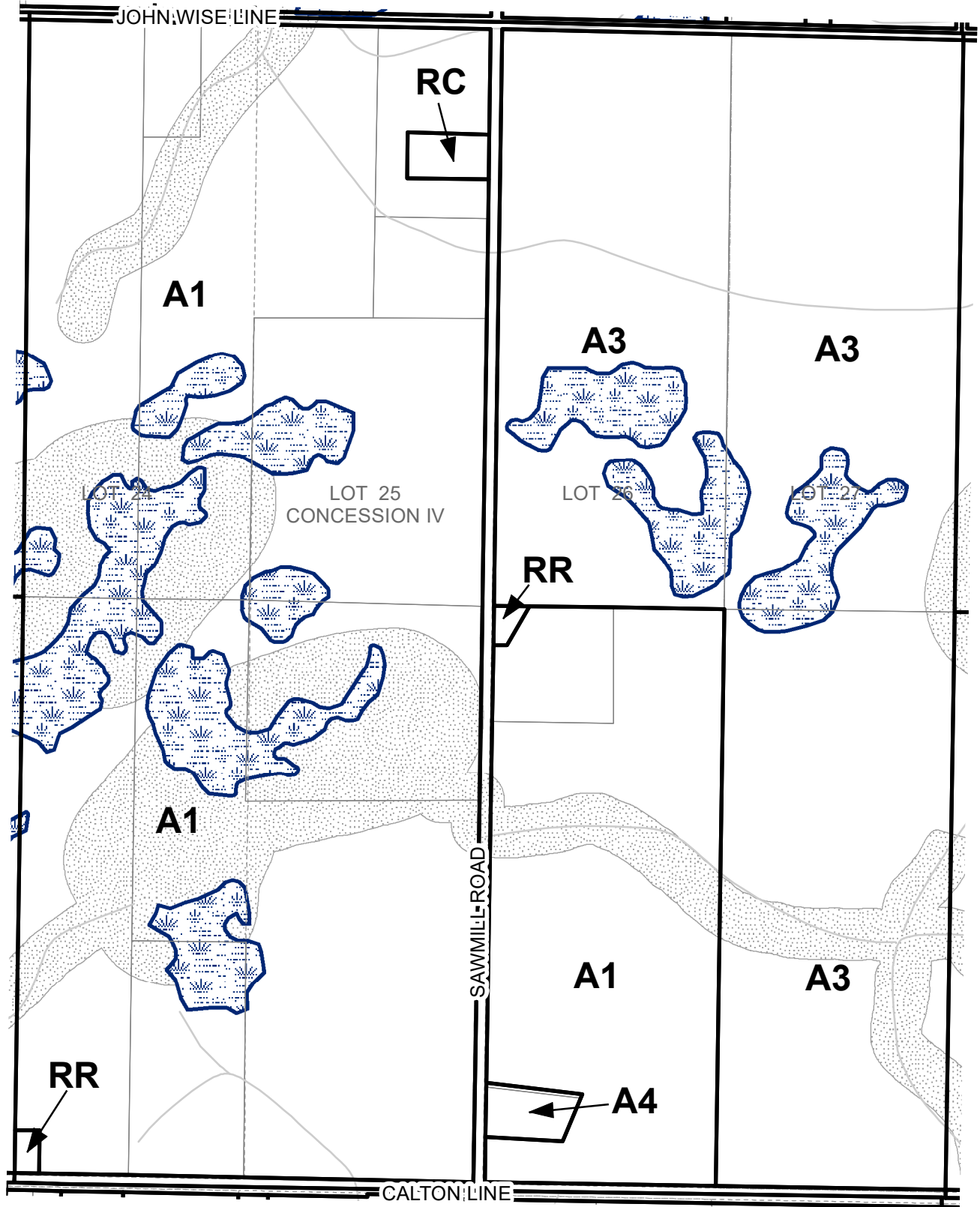


0 100 200 400 Metres

Township of Malahide  
Comprehensive Zoning-Bylaw No.18-22  
As Consolidated January, 2021


**SCHEDULE 'A'**  
Map No. 74





Map 74

Map 76




Map 67

JOHN WISE LINE

Map 75

Map 77

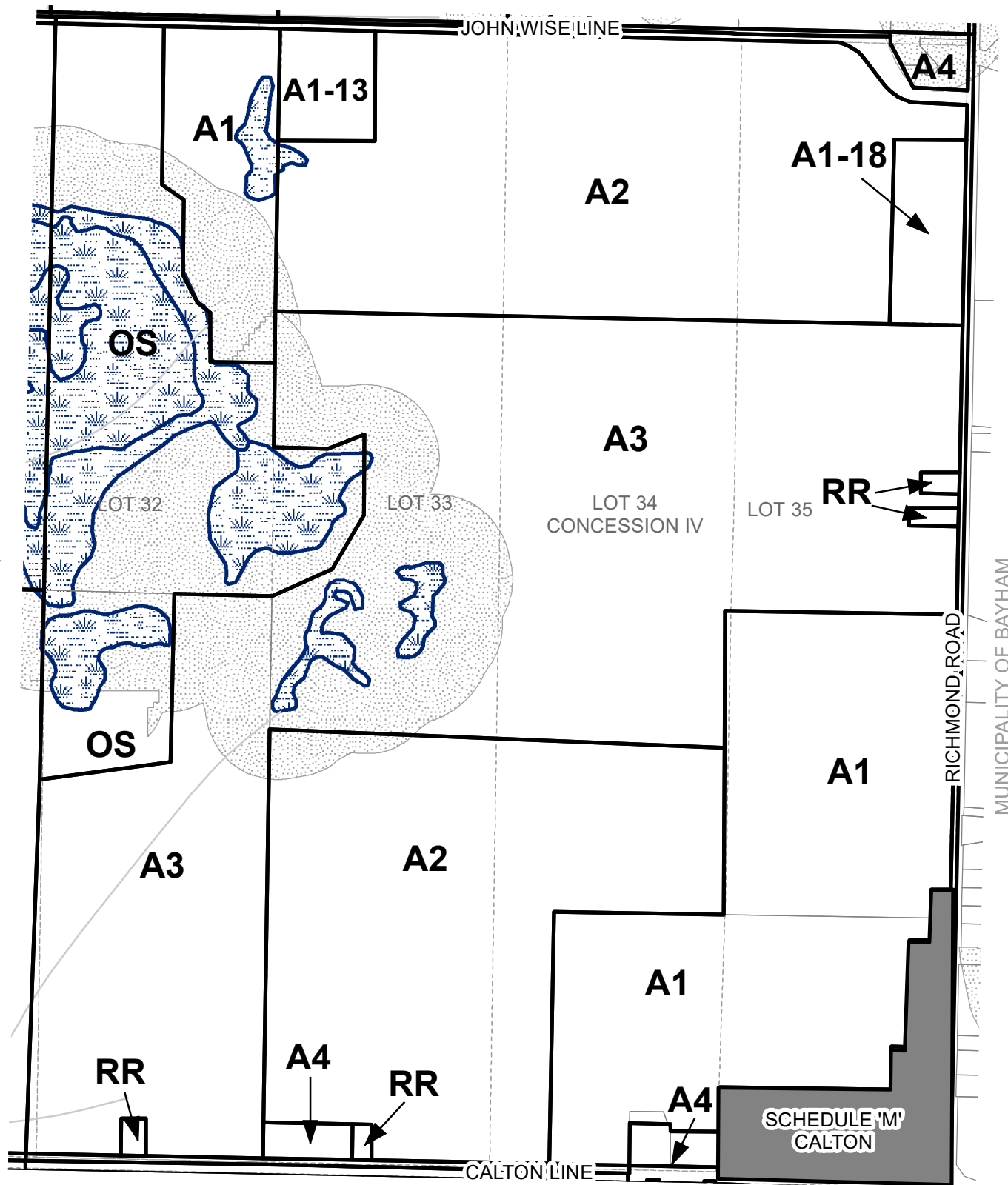
Map 85



Township of Malahide  
Comprehensive Zoning-Bylaw No.18-22  
As Consolidated January, 2021

**SCHEDULE 'A'**  
Map No. 76



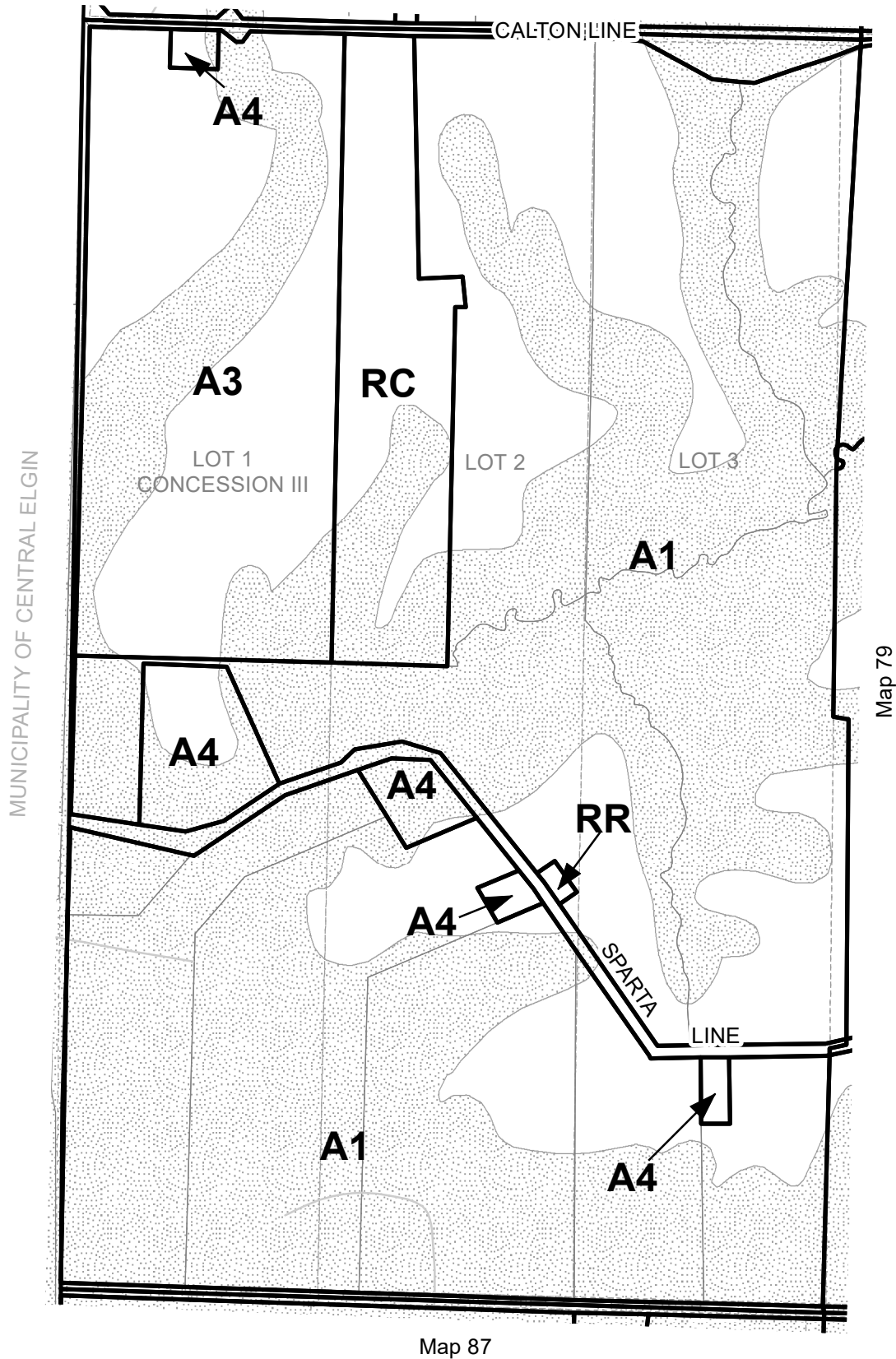


0 100 200 400 Metres

Township of Malahide  
Comprehensive Zoning-Bylaw No.18-22  
As Consolidated January, 2021

**SCHEDULE 'A'**  
Map No. 77

Map 69



MUNICIPALITY OF CENTRAL ELGIN

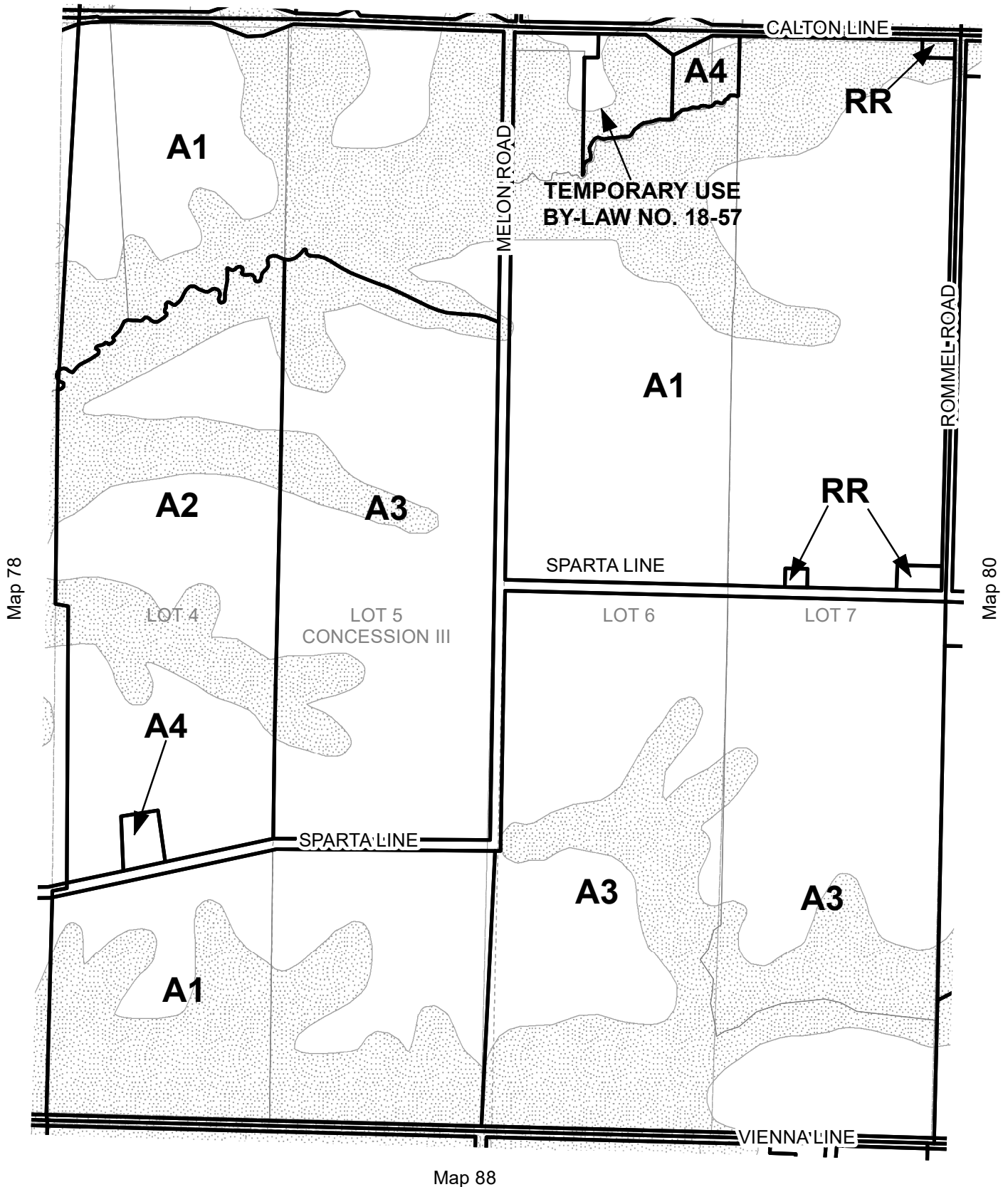
Map 87


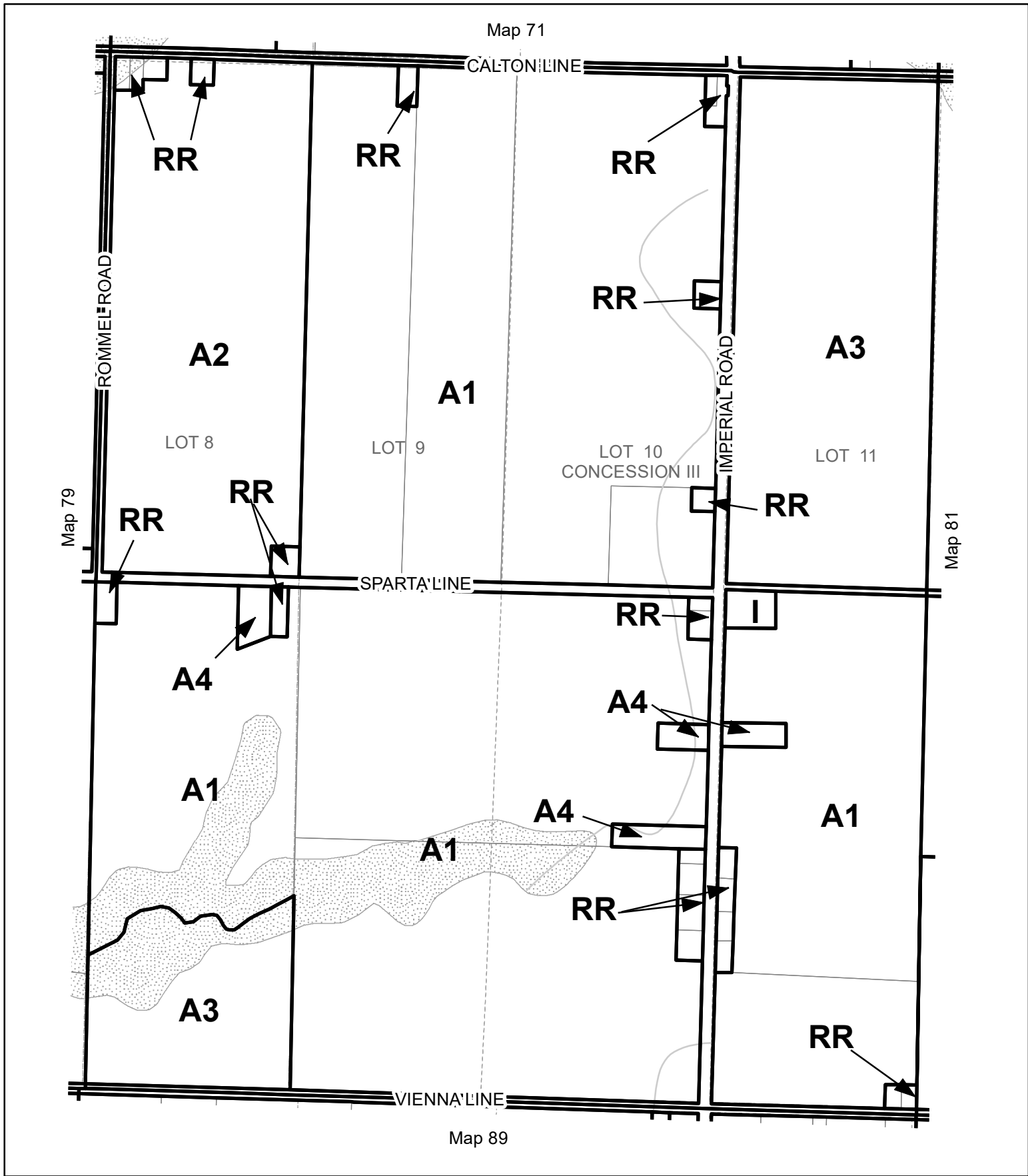
Map 79



Township of Malahide  
Comprehensive Zoning-Bylaw No.18-22  
As Consolidated January, 2021

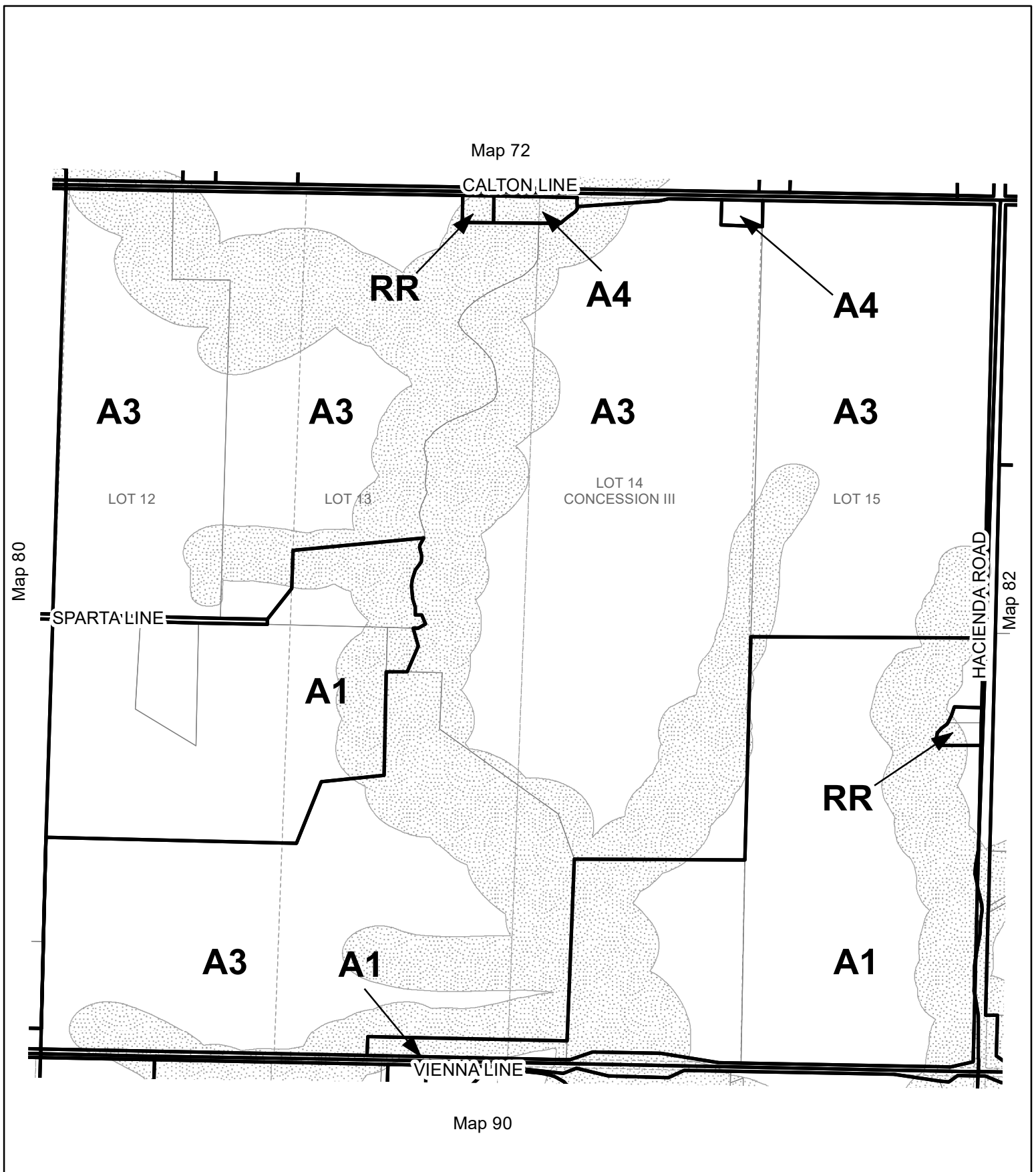
**SCHEDULE 'A'**  
Map No. 78





Township of Malahide  
Comprehensive Zoning-Bylaw No.18-22  
As Consolidated January, 2021

**SCHEDULE 'A'**  
Map No. 80

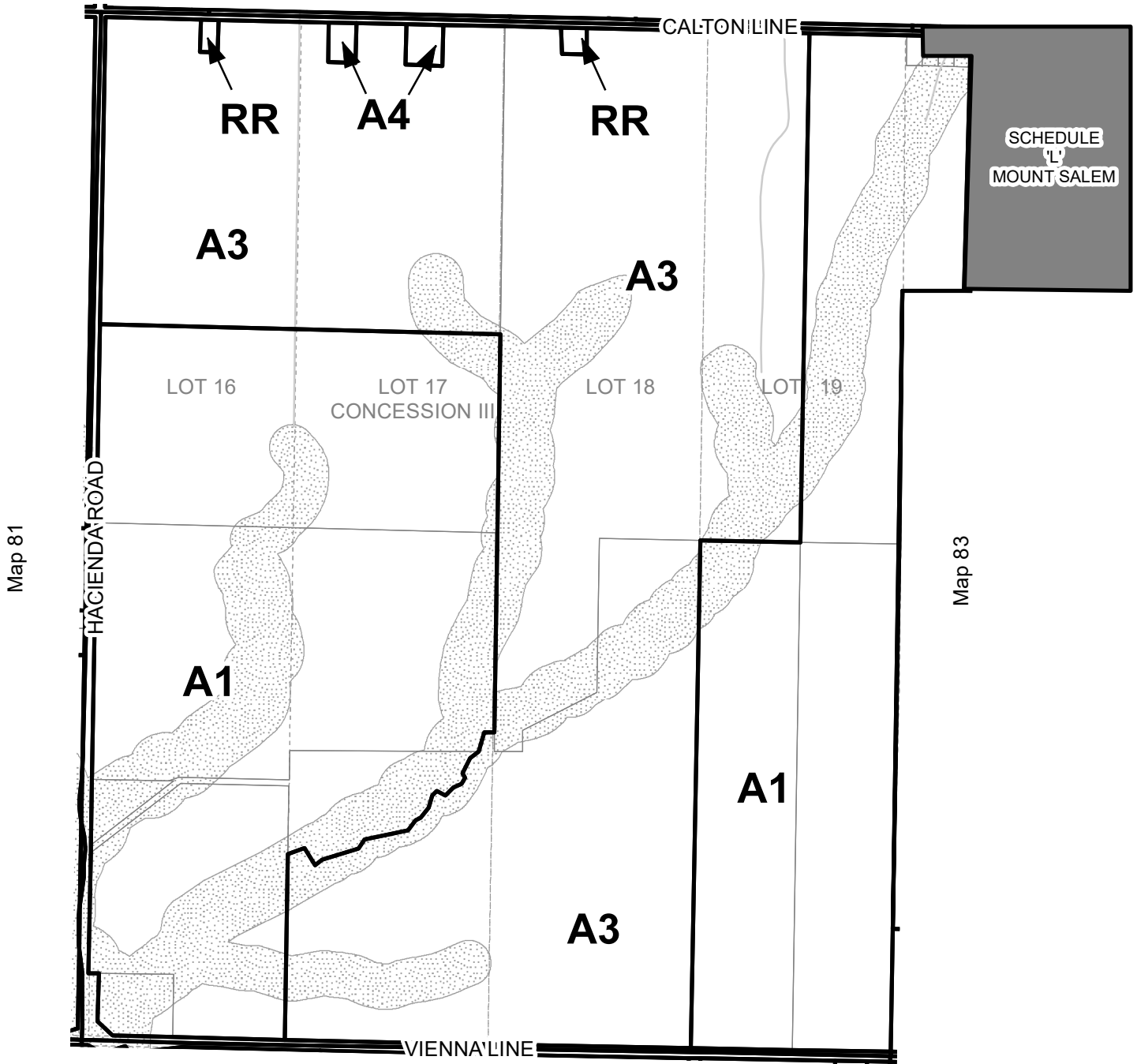


0 100 200 400 Metres


Township of Malahide  
Comprehensive Zoning-Bylaw No.18-22  
As Consolidated January, 2021

**SCHEDULE 'A'**  
Map No. 81

Map 73



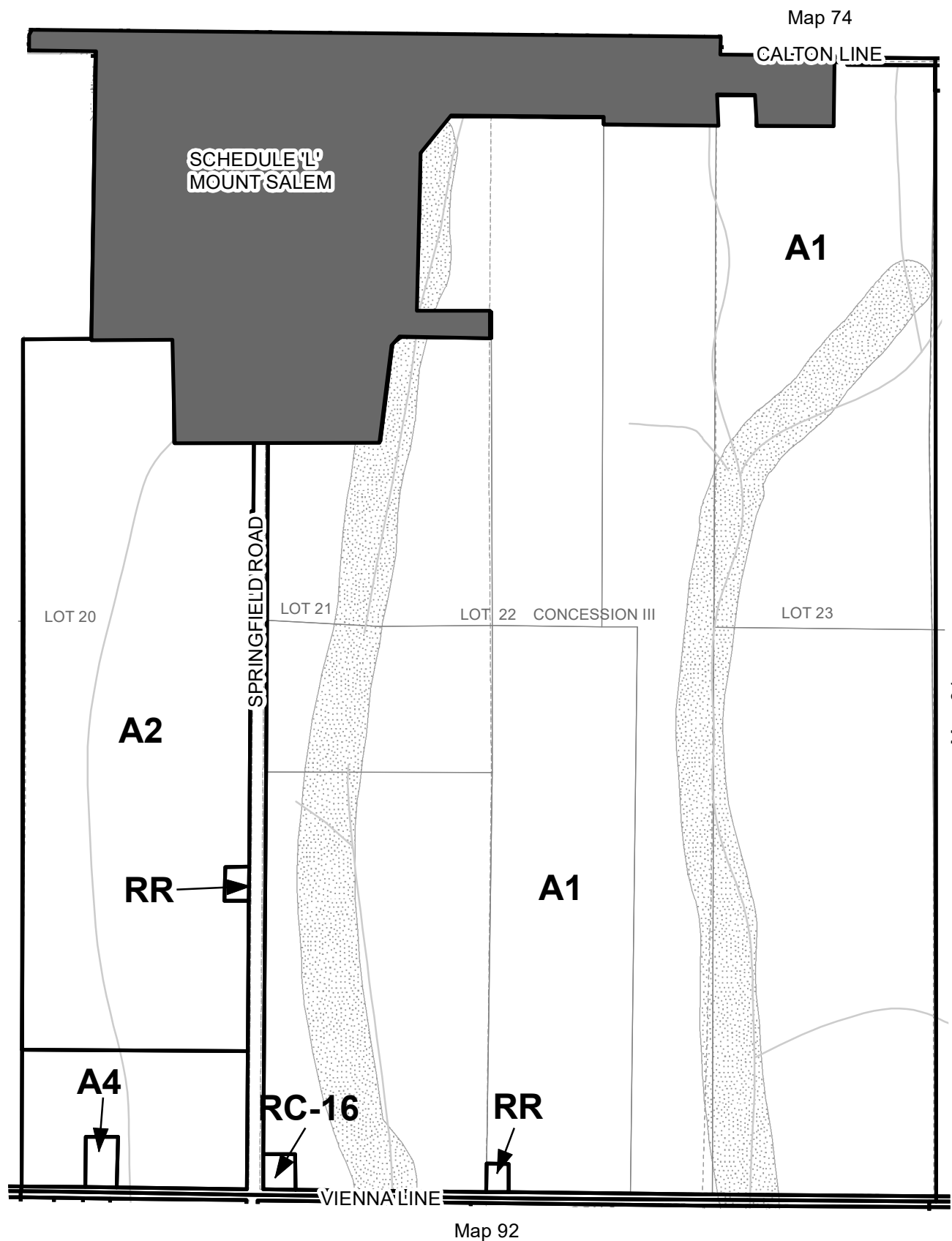
Map 91


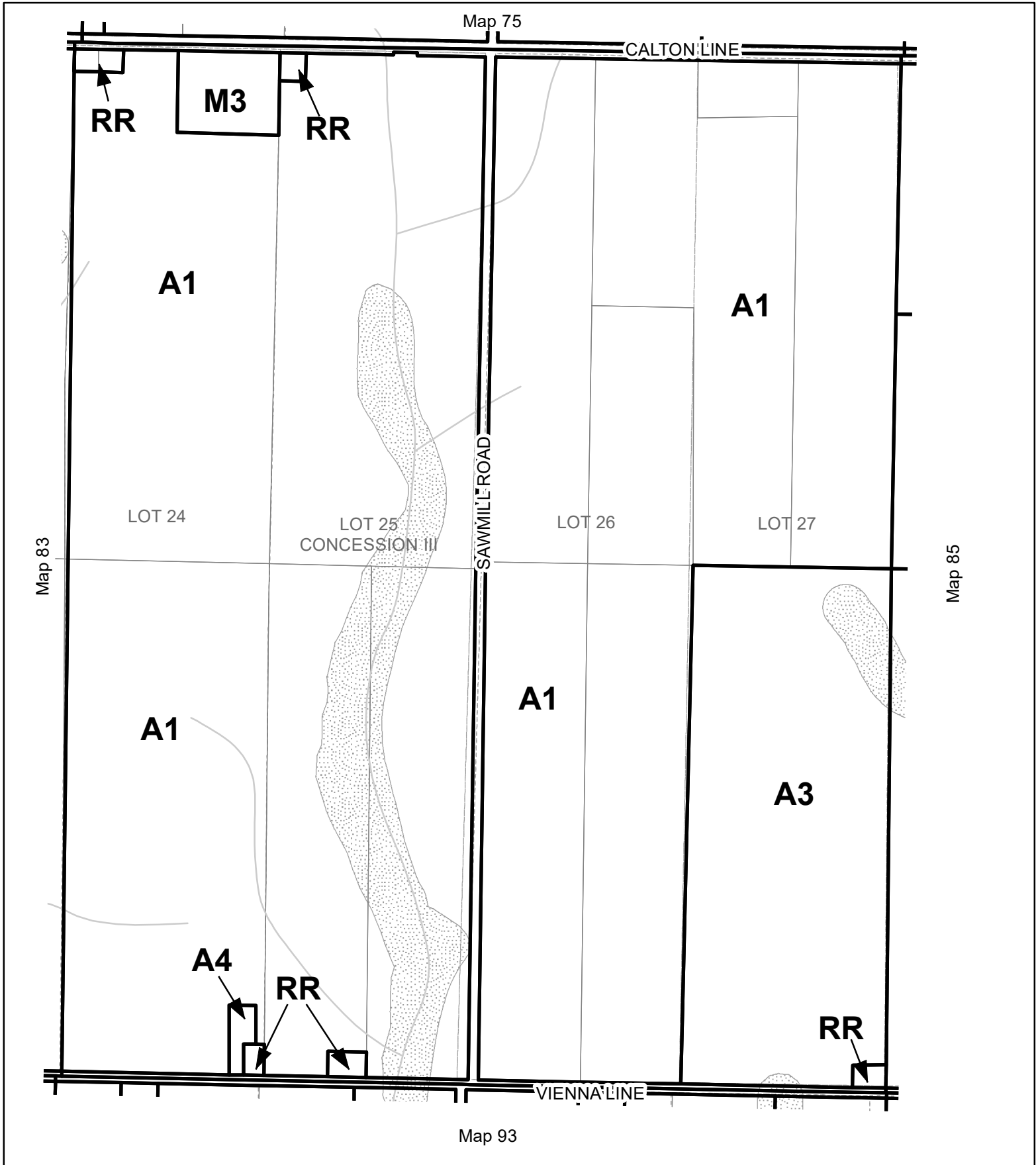


Township of Malahide  
Comprehensive Zoning-Bylaw No.18-22  
As Consolidated January, 2021

**SCHEDULE 'A'**  
Map No. 82




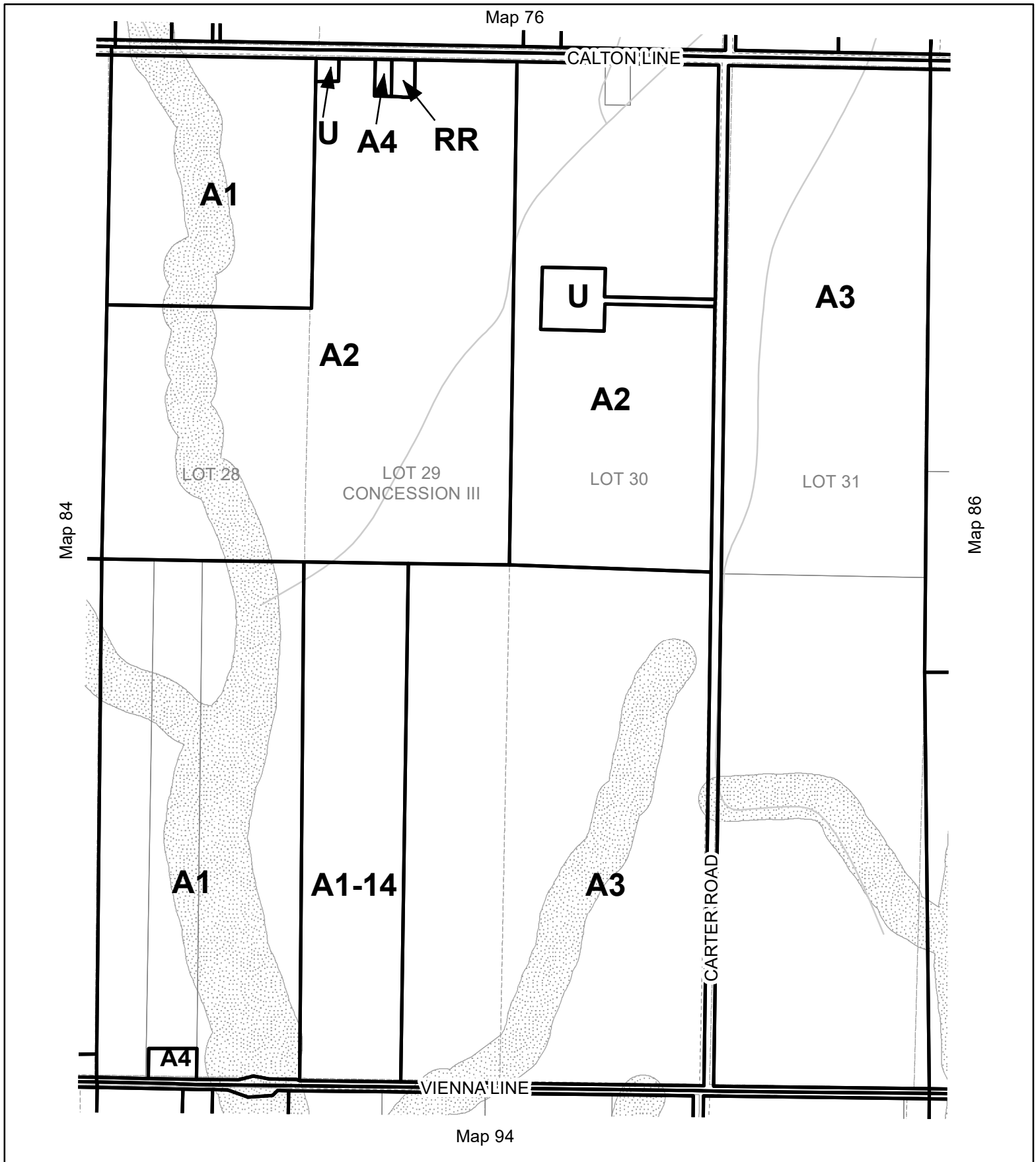




Township of Malahide  
Comprehensive Zoning-Bylaw No.18-22  
As Consolidated January, 2021

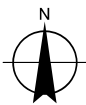
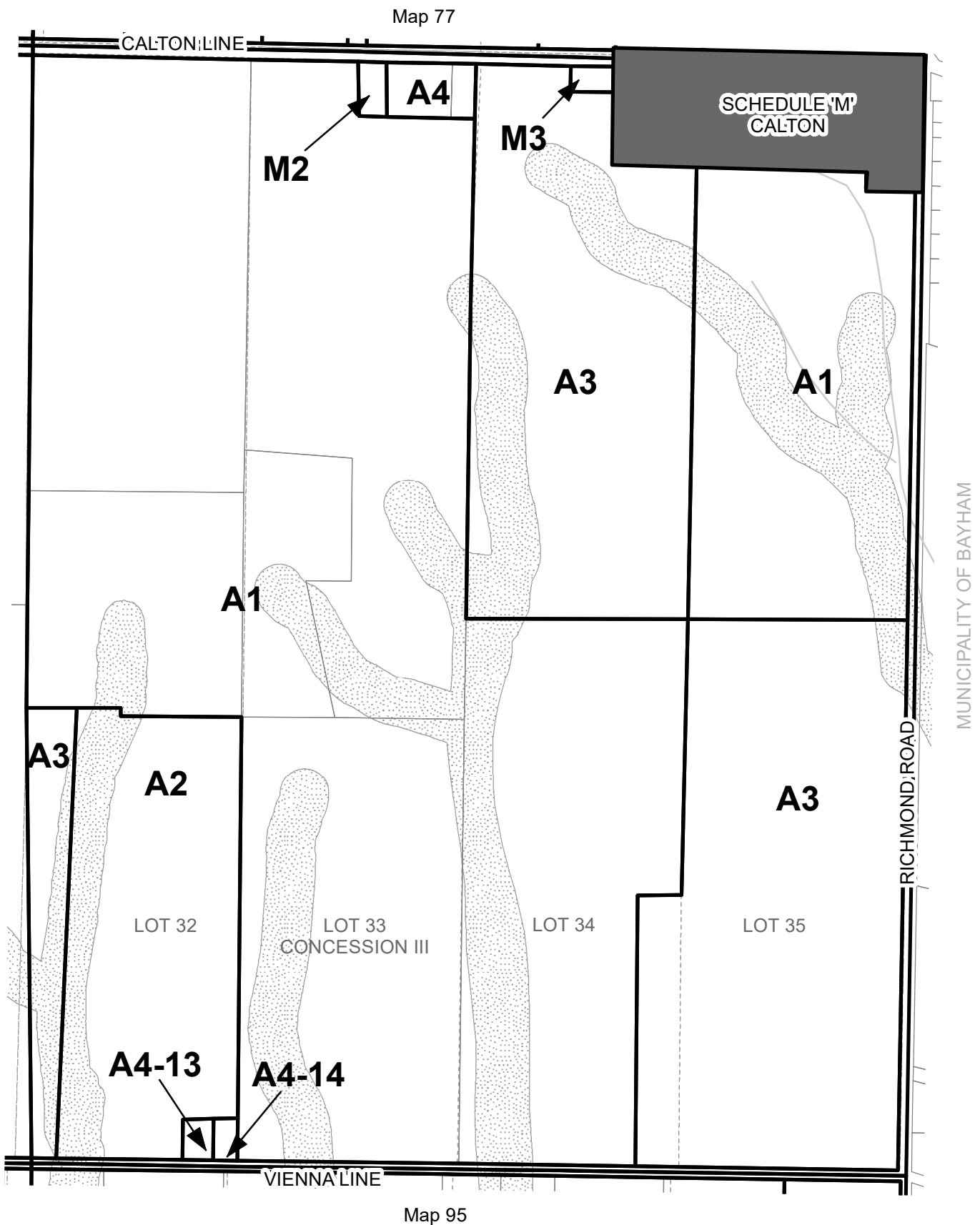
**SCHEDULE 'A'**  
Map No. 84





Township of Malahide  
Comprehensive Zoning-Bylaw No.18-22  
As Consolidated January, 2021

**SCHEDULE 'A'**  
Map No. 85



0 100 200 400 Metres

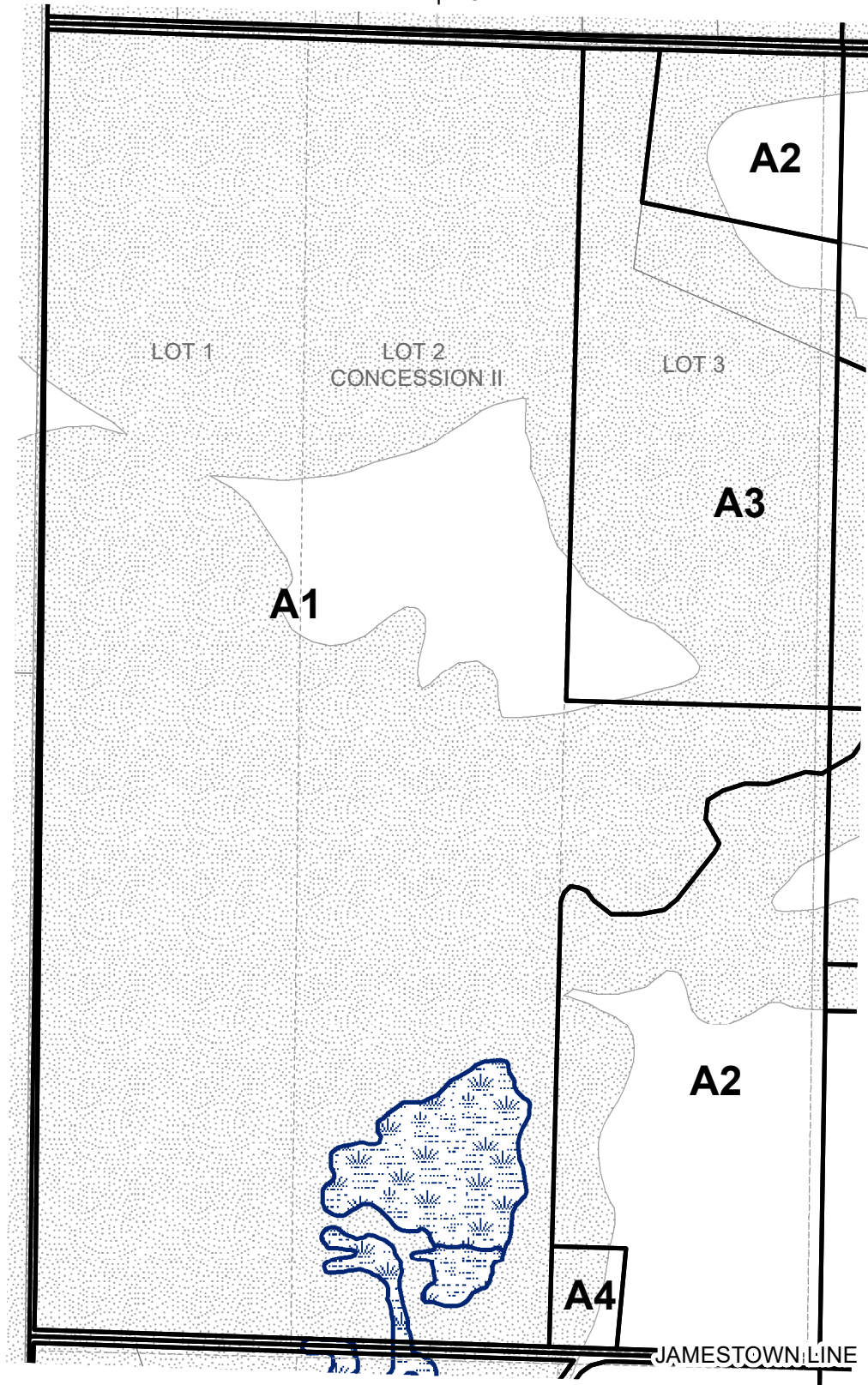
Township of Malahide  
Comprehensive Zoning-Bylaw No.18-22  
As Consolidated January, 2021

**SCHEDULE 'A'**  
Map No. 86

Map 78

MUNICIPALITY OF CENTRAL ELGIN

Map 88



Map 96



0 100 200 400 Metres

Township of Malahide  
Comprehensive Zoning-Bylaw No.18-22  
As Consolidated January, 2021

**SCHEDULE 'A'**  
Map No. 87

Map 79

Map 87

Map 89

Map 97

**A2**

**A1**

**A1**

**A4**

VIENNA LINE

**A1**

**A3**

LOT 4

LOT 5  
CONCESSION II

LOT 6

LOT 7

**A1**

**A3**

**A2**

**A2**

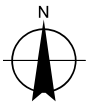
**A4**

JAMESTOWN LINE

**A2**

**A2**

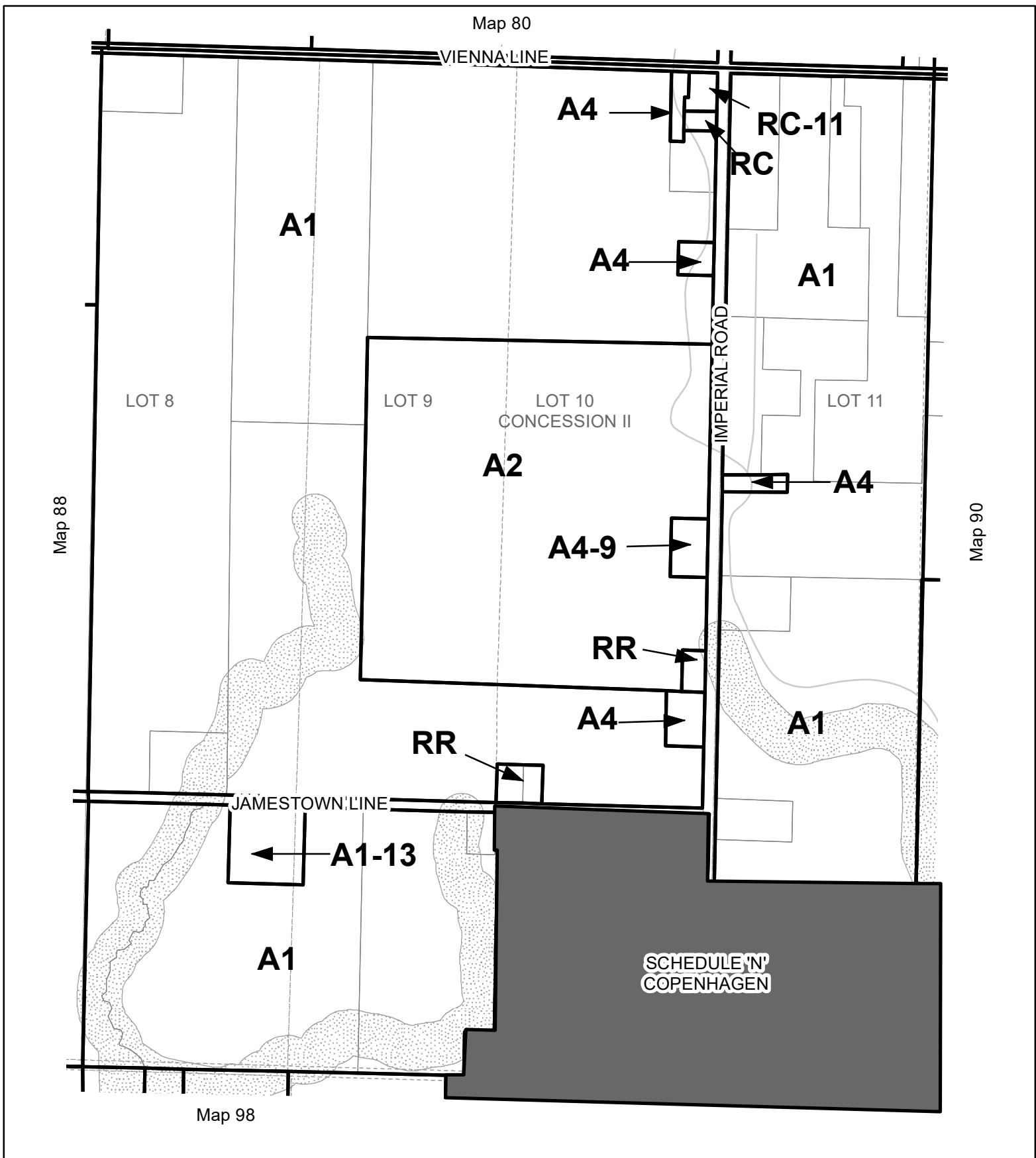
**A1**

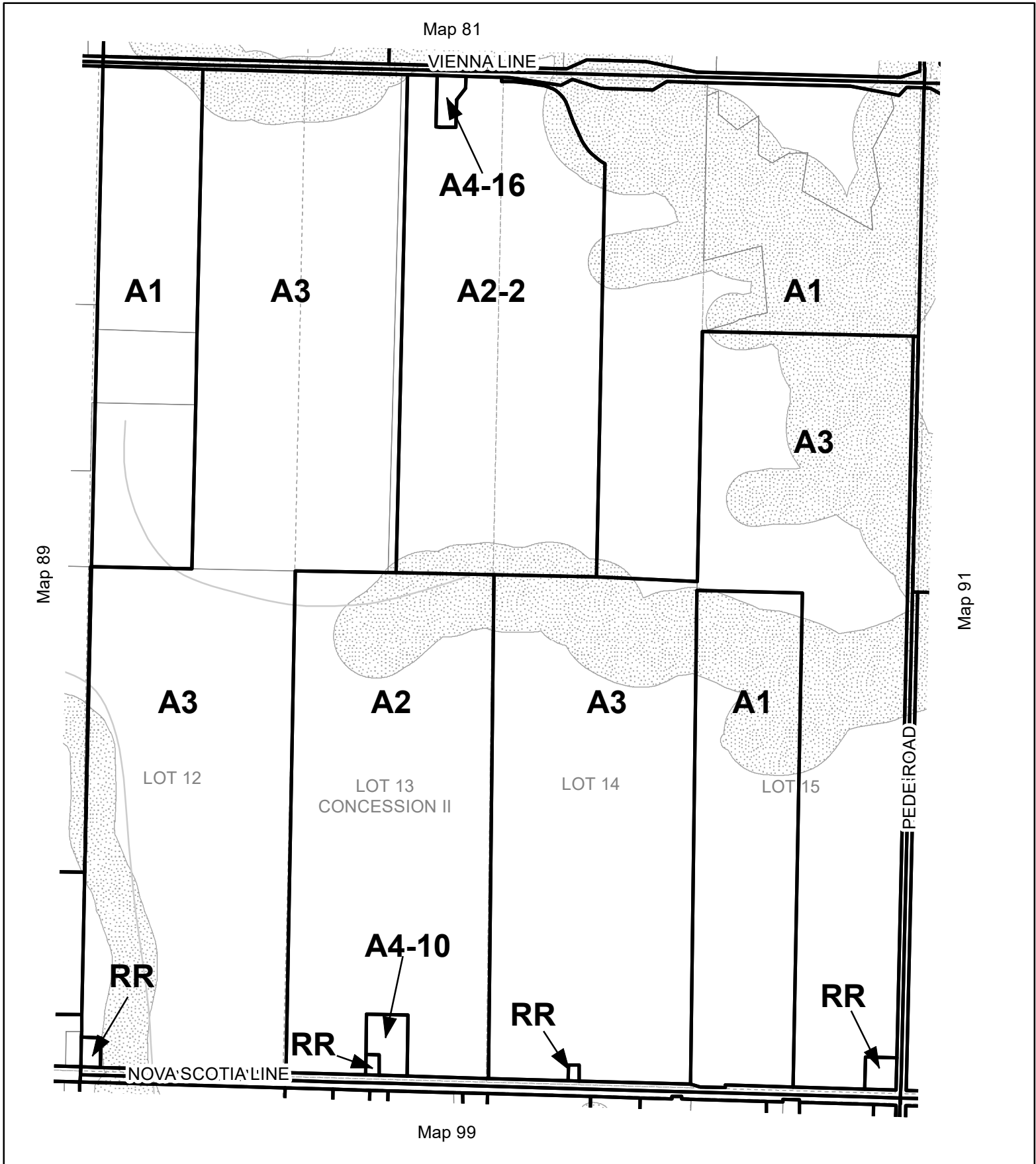


0 100 200 400 Metres

Township of Malahide  
Comprehensive Zoning-Bylaw No.18-22  
As Consolidated January, 2021

**SCHEDULE 'A'**  
Map No. 88



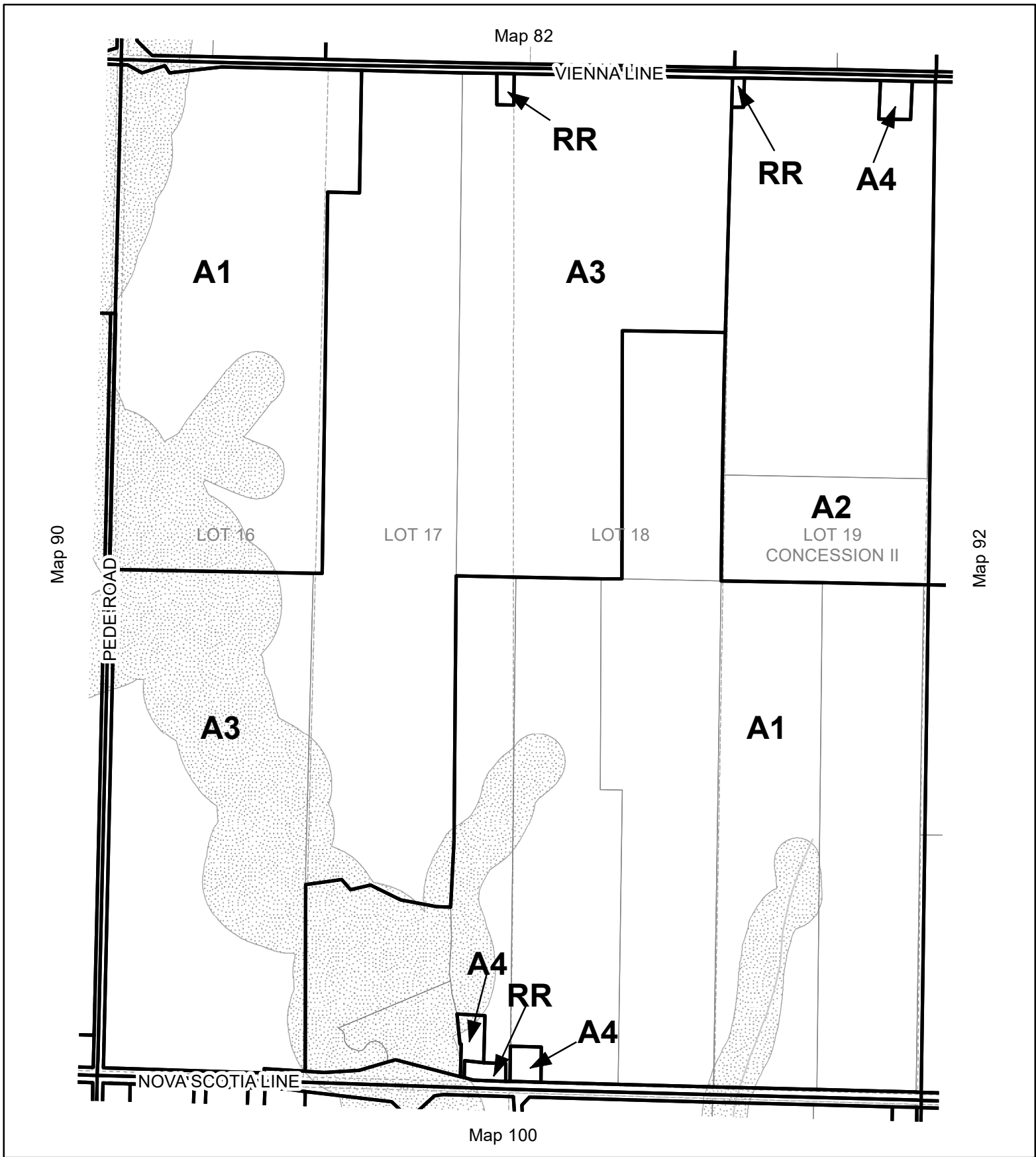


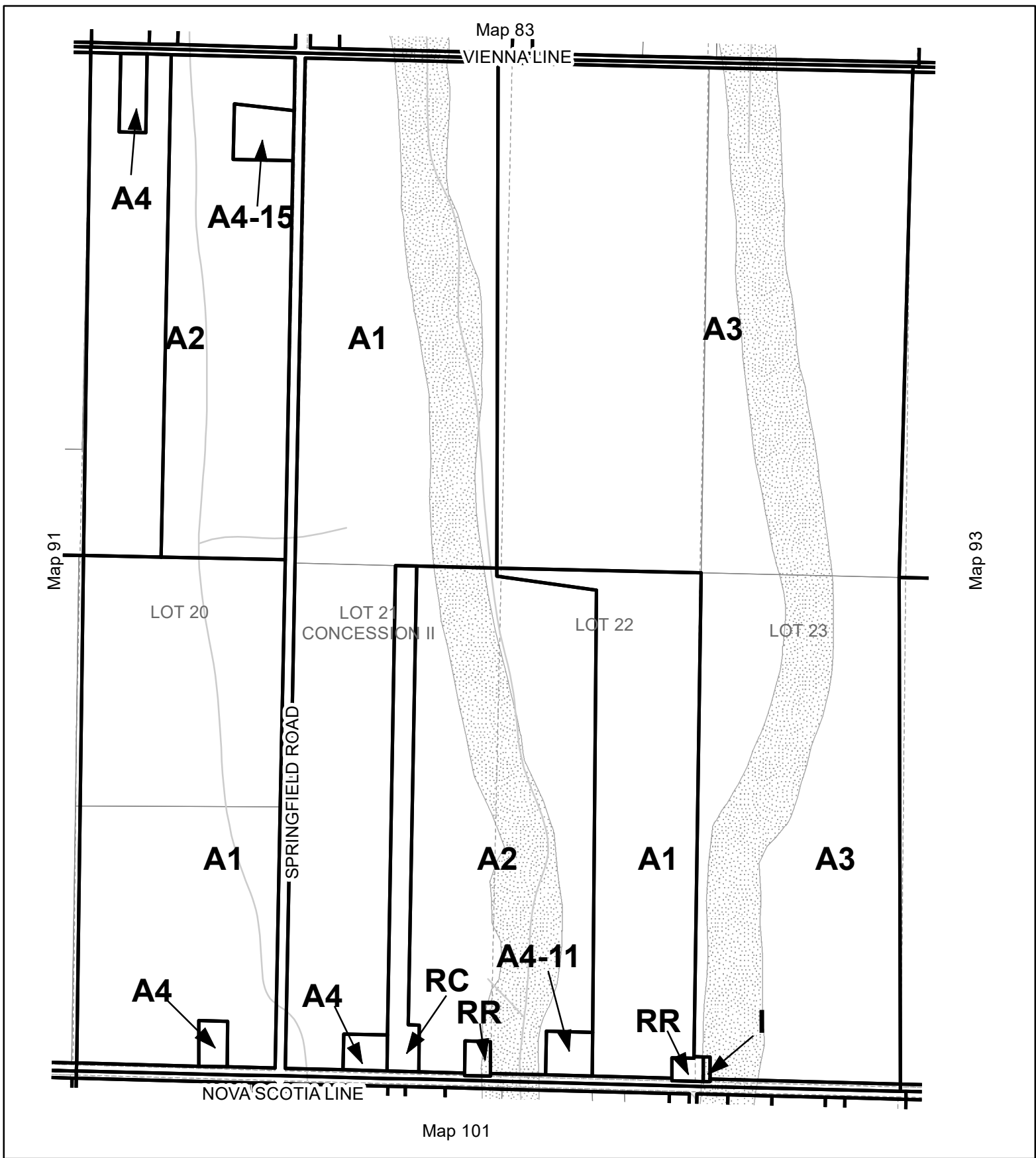
0 100 200 400 Metres

Township of Malahide  
Comprehensive Zoning-Bylaw No.18-22  
As Consolidated January, 2021

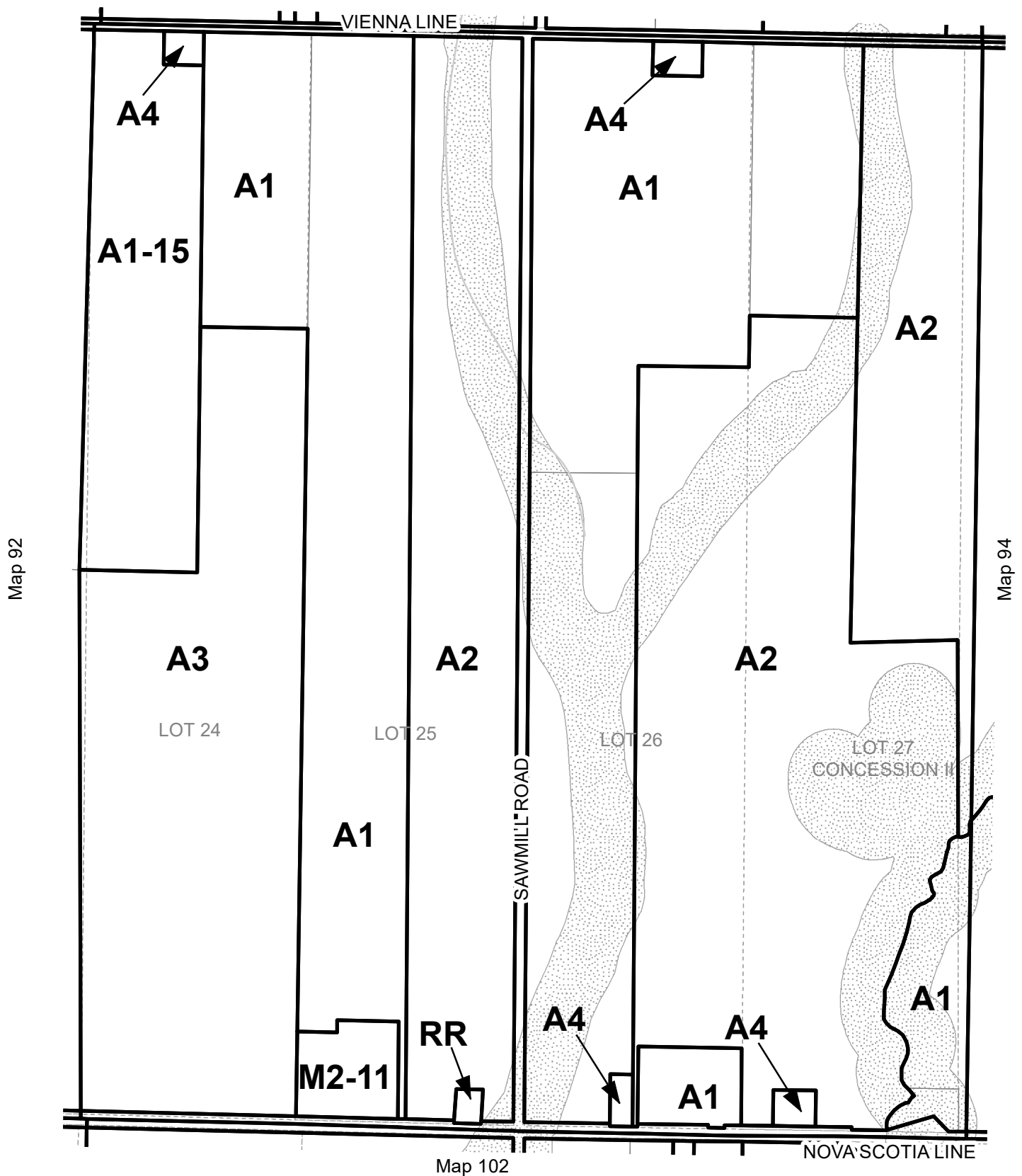
**SCHEDULE 'A'**  
Map No. 90







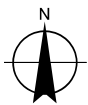
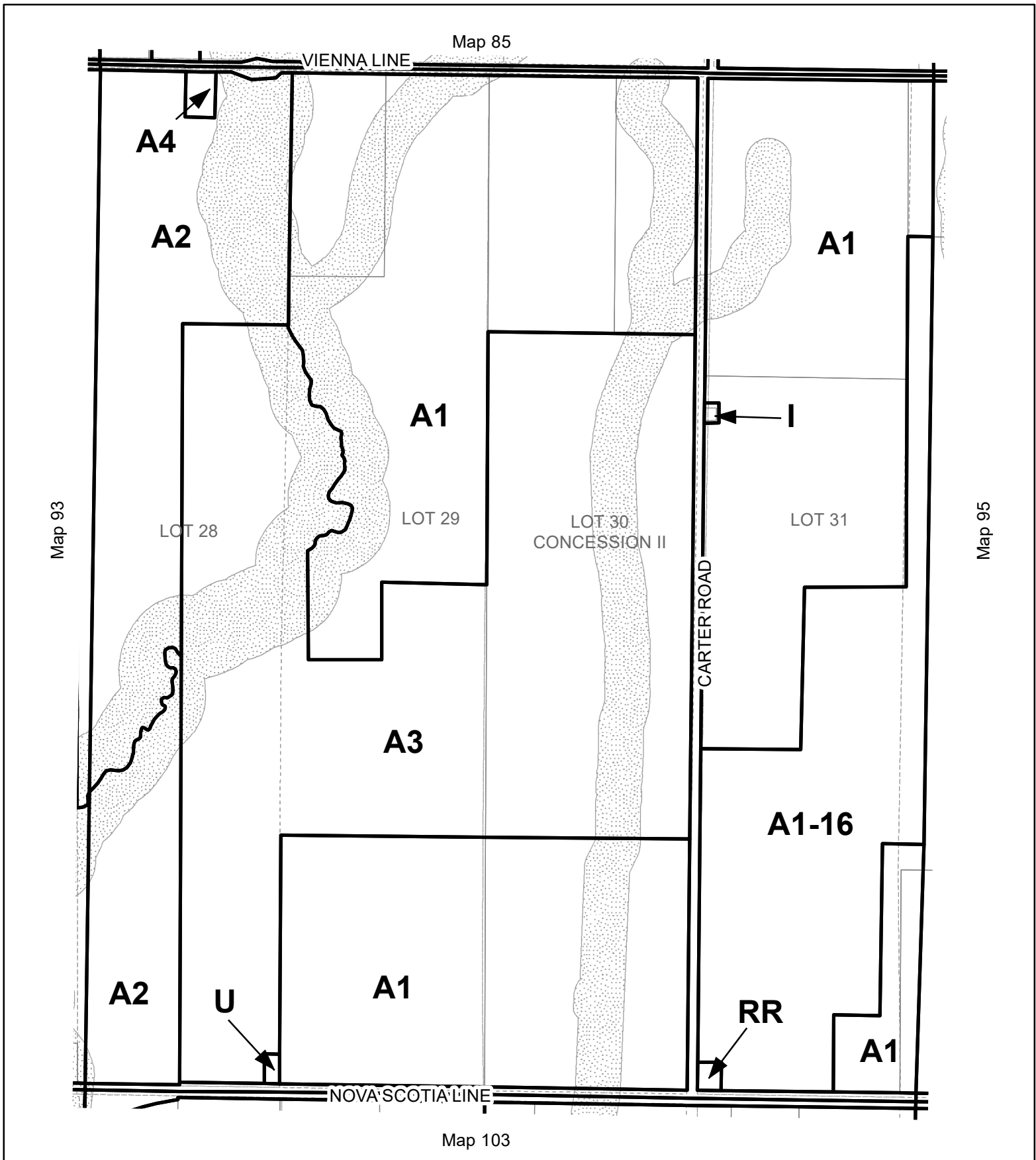




0 100 200 400 Metres

Township of Malahide  
Comprehensive Zoning-Bylaw No.18-22  
As Consolidated January, 2021

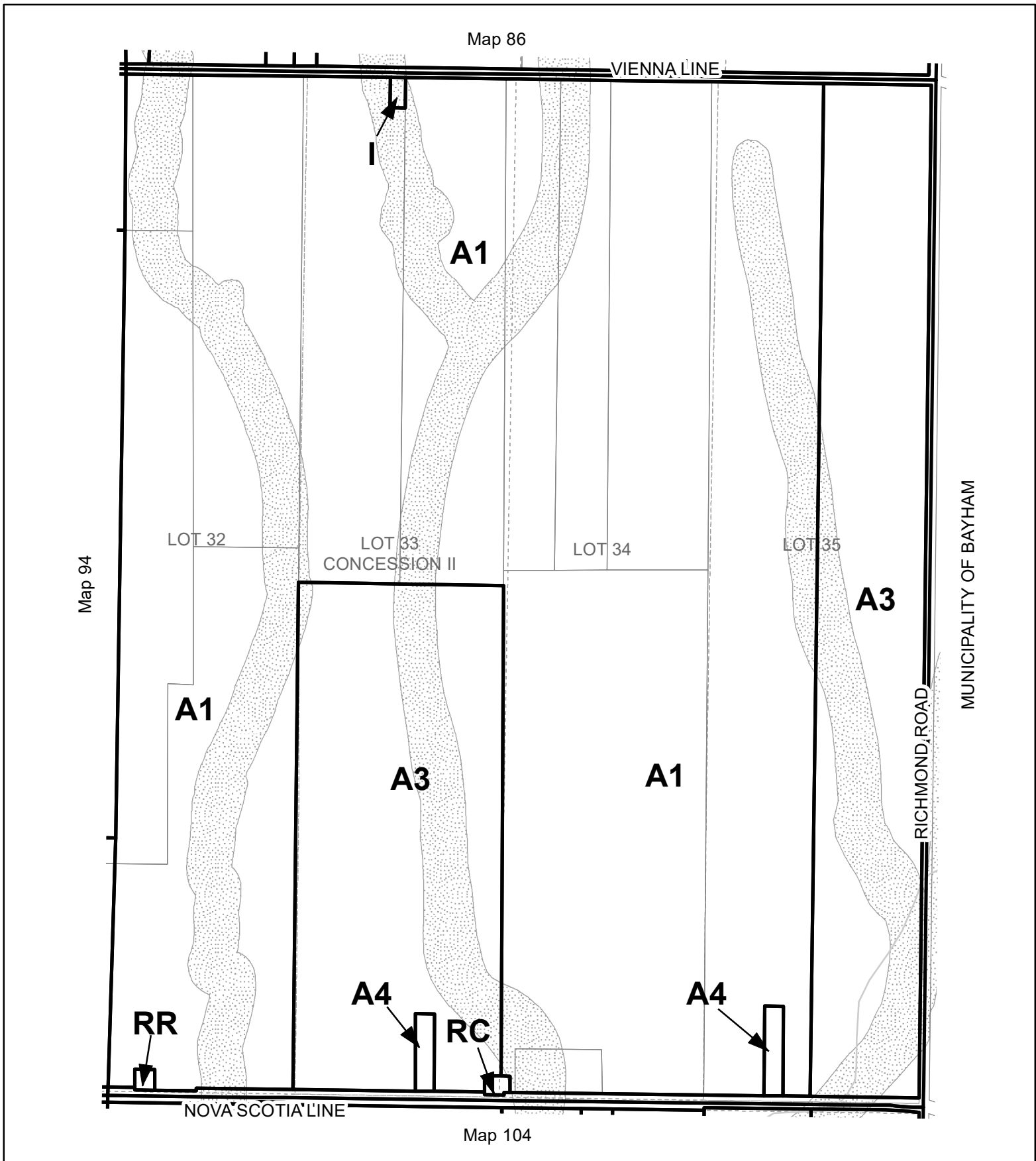
**SCHEDULE 'A'**  
Map No. 93

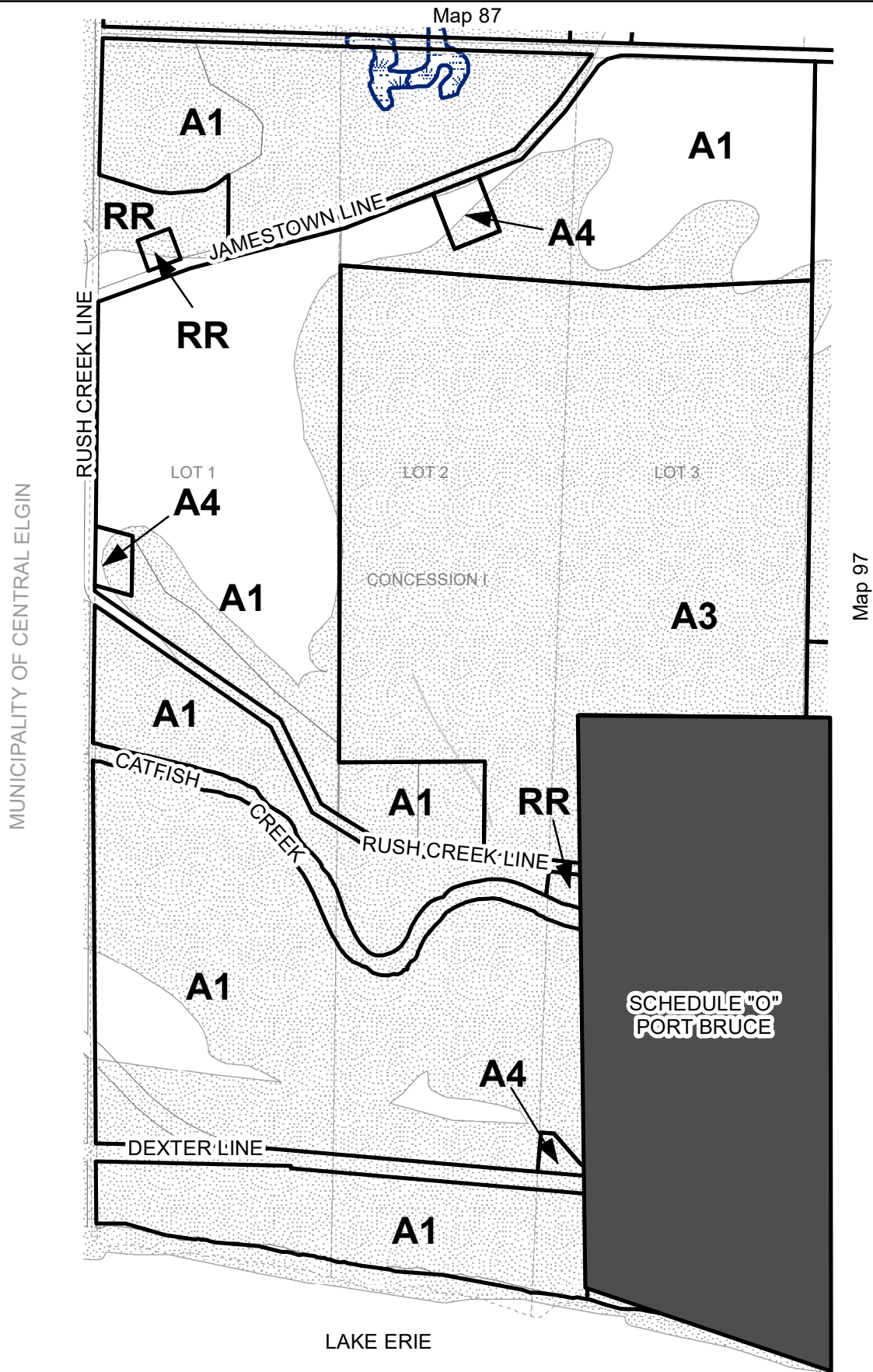


0 100 200 400 Metres

Township of Malahide  
Comprehensive Zoning-Bylaw No.18-22  
As Consolidated January, 2021

**SCHEDULE 'A'**  
Map No. 94





0 100 200 400 Metres

Township of Malahide  
Comprehensive Zoning-Bylaw No.18-22  
As Consolidated January, 2021

**SCHEDULE 'A'**  
Map No. 96

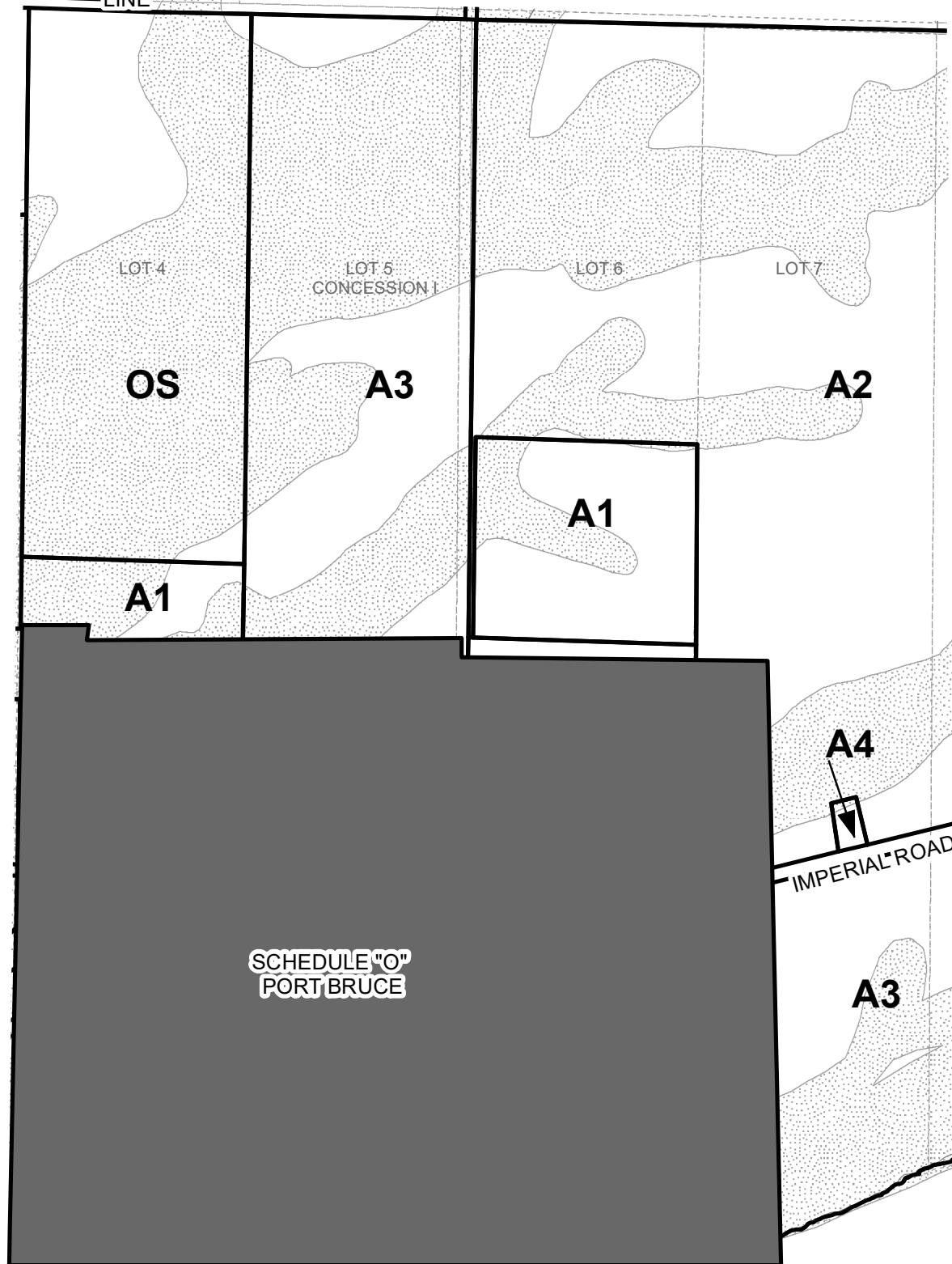
JAMESTOWN

Map 88

LINE

Map 96

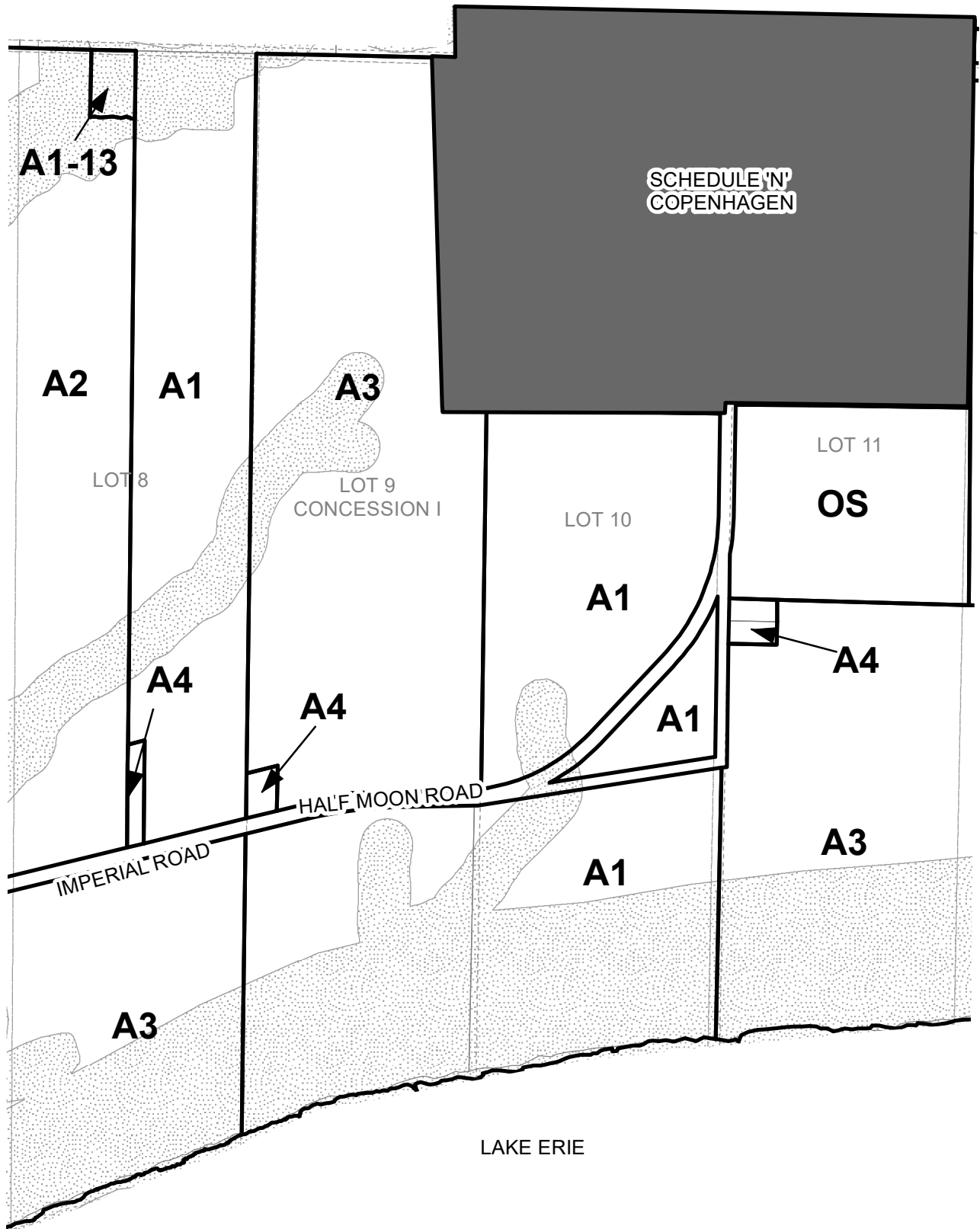
Map 98



0 100 200 400 Metres

Township of Malahide  
Comprehensive Zoning-Bylaw No.18-22  
As Consolidated January, 2021

**SCHEDULE 'A'**  
Map No. 97

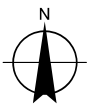
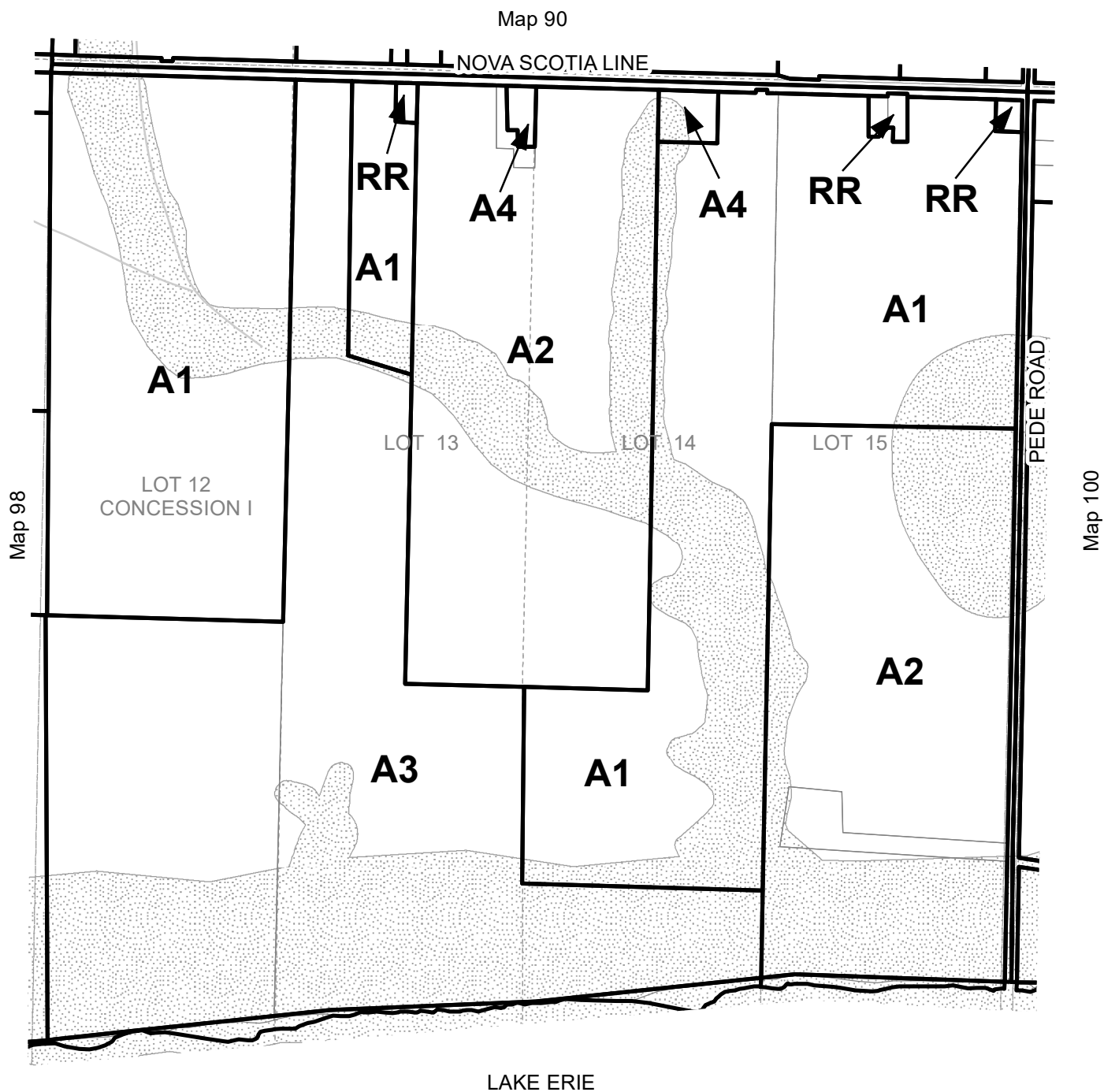


0 100 200 400 Metres

Township of Malahide  
Comprehensive Zoning-Bylaw No.18-22  
As Consolidated January, 2021

**SCHEDULE 'A'**  
Map No. 98






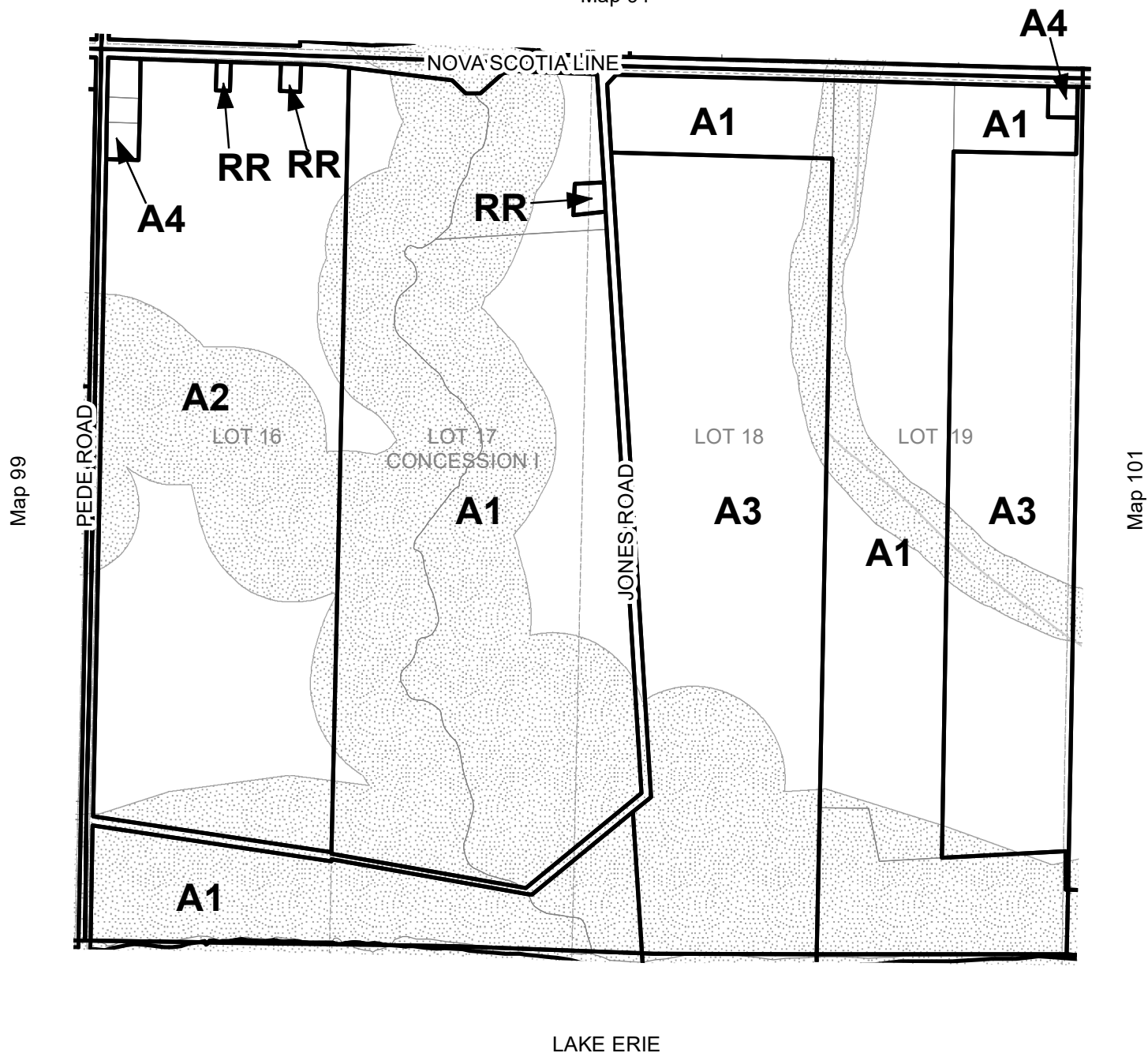
0 100 200 400 Metres

Township of Malahide  
Comprehensive Zoning-Bylaw No.18-22  
As Consolidated January, 2021

**SCHEDULE 'A'**  
Map No. 99

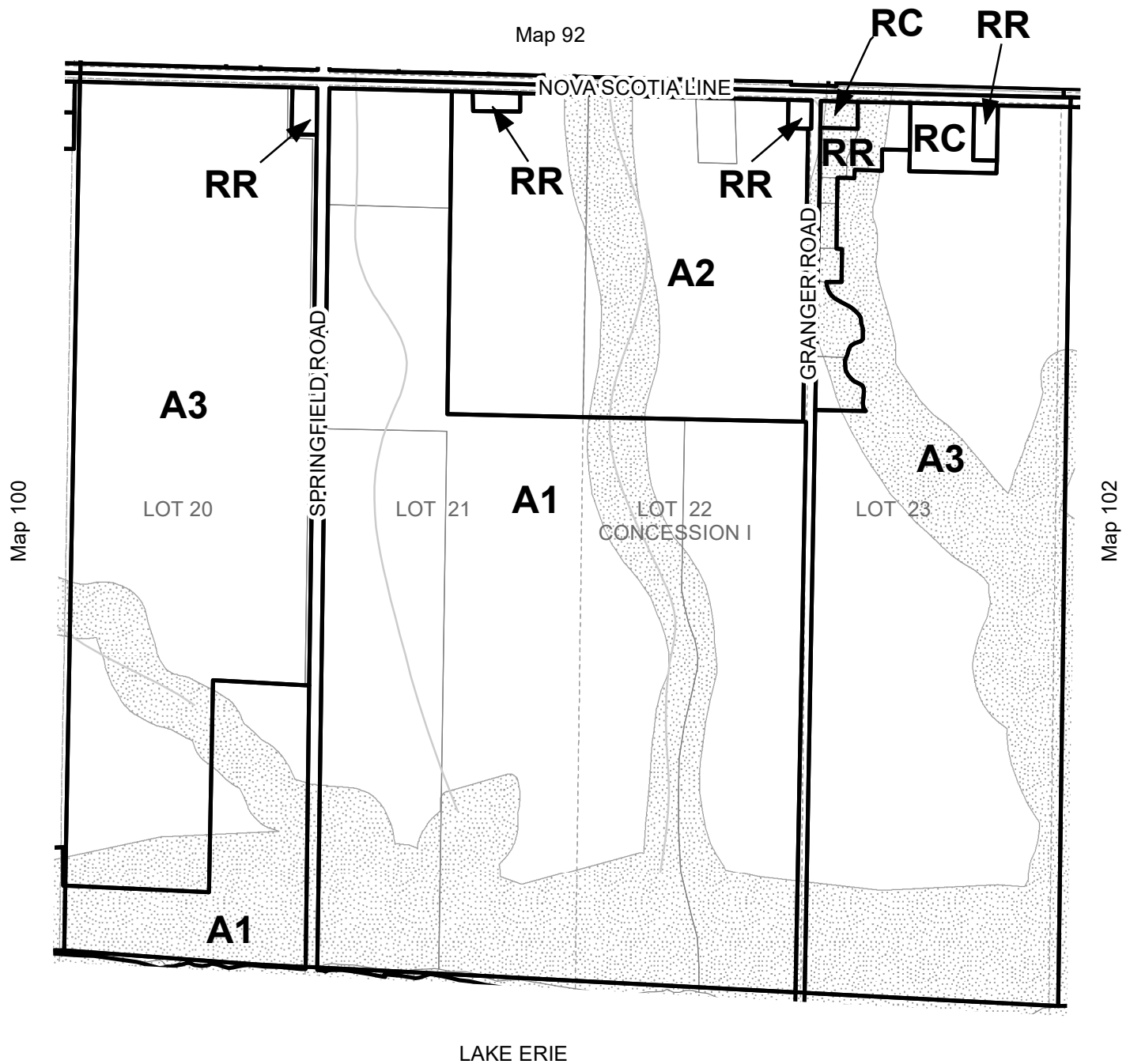


Map 91


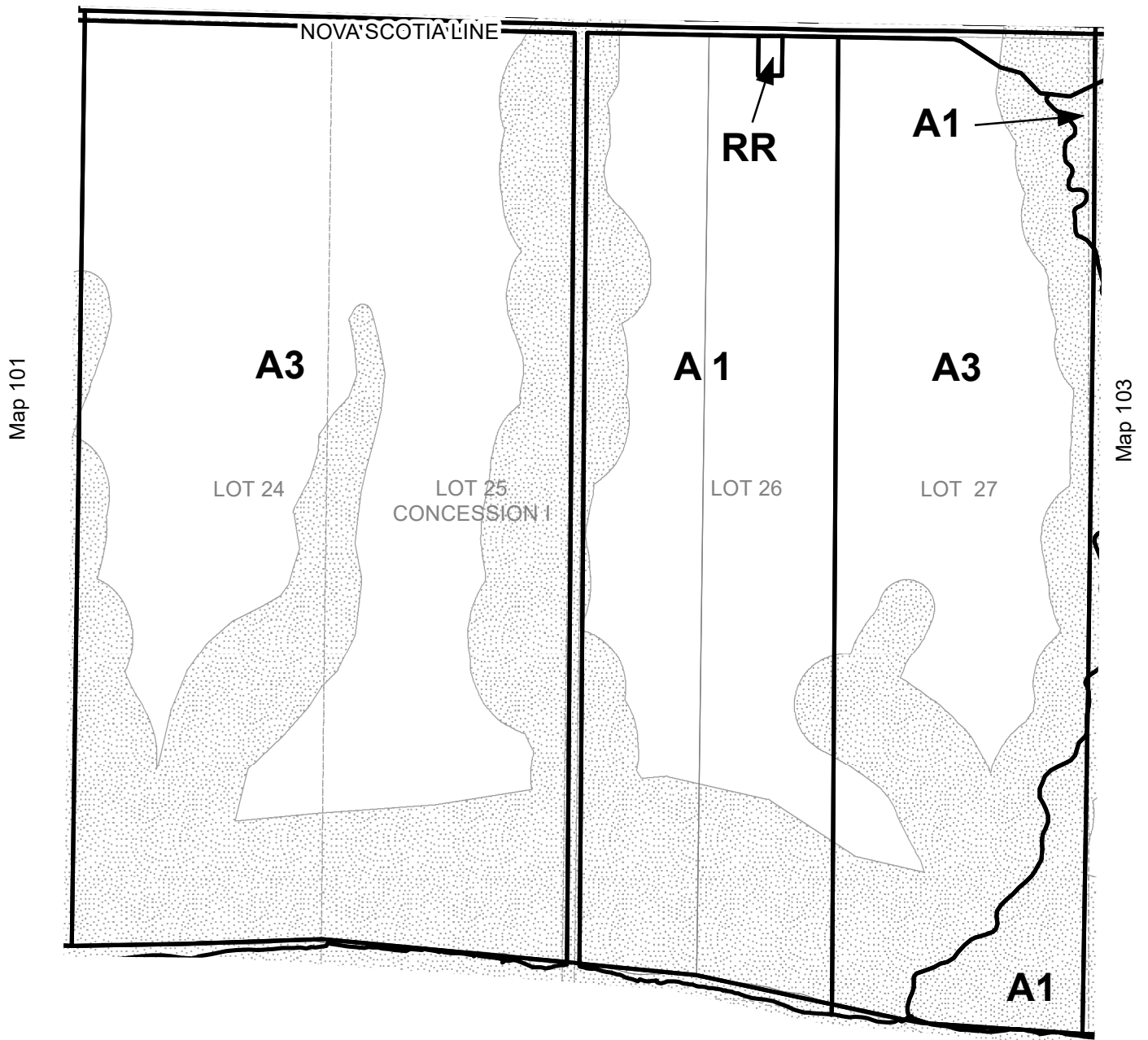


Township of Malahide  
Comprehensive Zoning-Bylaw No.18-22  
As Consolidated January, 2021

**SCHEDULE 'A'**  
Map No. 100

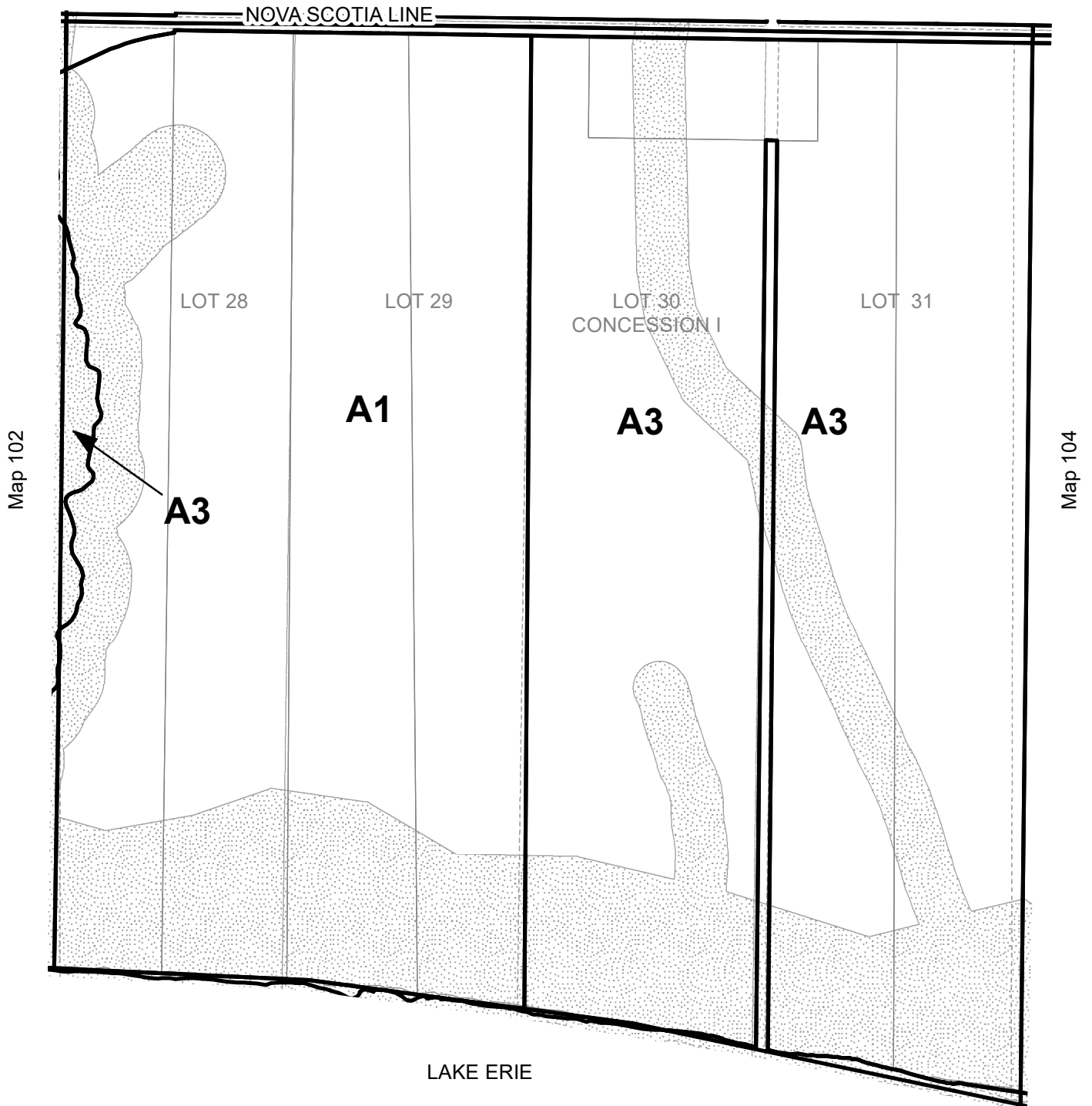


Map 93



Township of Malahide  
Comprehensive Zoning-Bylaw No.18-22  
As Consolidated January, 2021

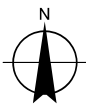
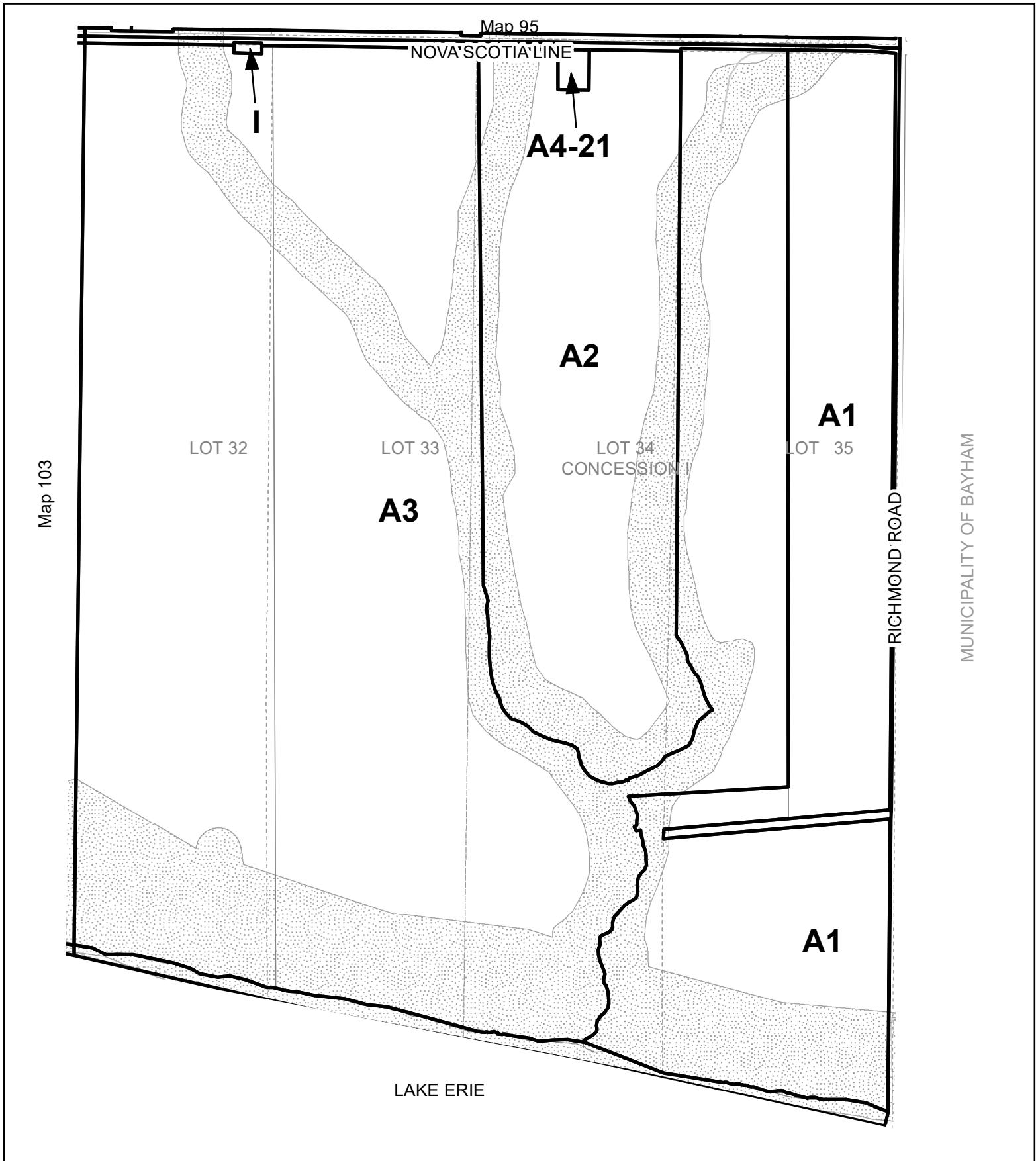
**SCHEDULE 'A'**  
Map No. 102



0 100 200 400 Metres

Township of Malahide  
Comprehensive Zoning-Bylaw No.18-22  
As Consolidated January, 2021

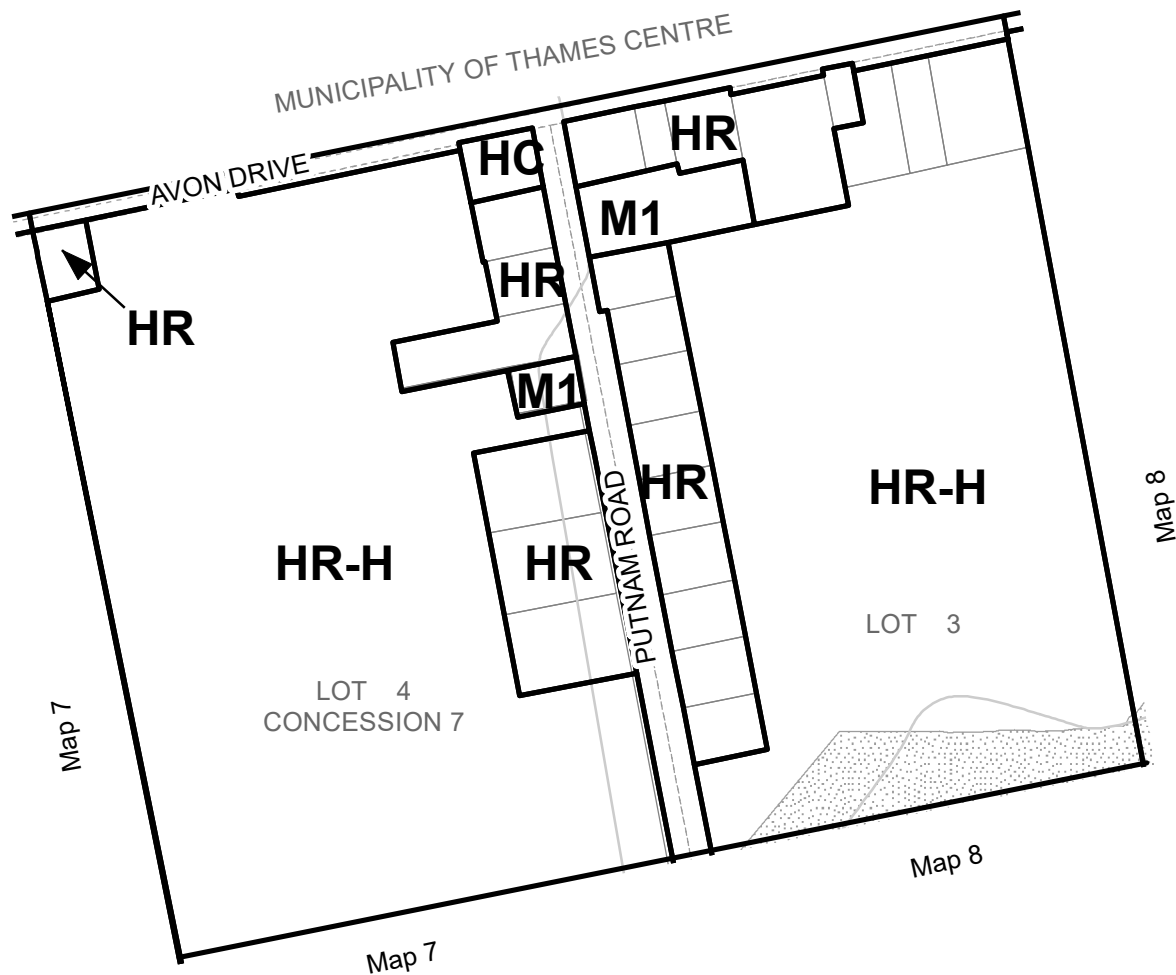
**SCHEDULE 'A'**  
Map No. 103

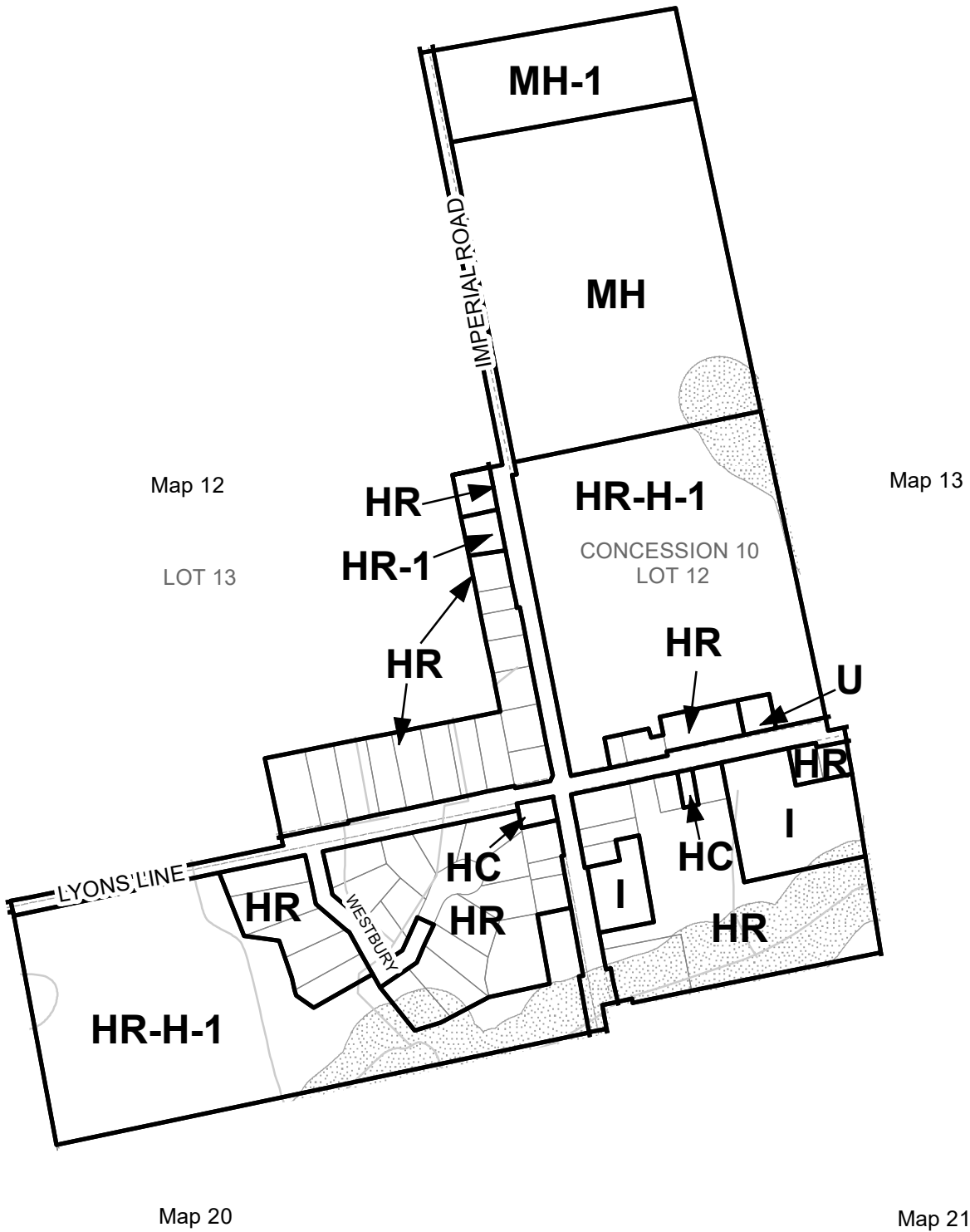


0 100 200 400 Metres

Township of Malahide  
Comprehensive Zoning-Bylaw No.18-22  
As Consolidated January, 2021

**SCHEDULE 'A'**  
Map No. 104





0 100 200 400 Metres


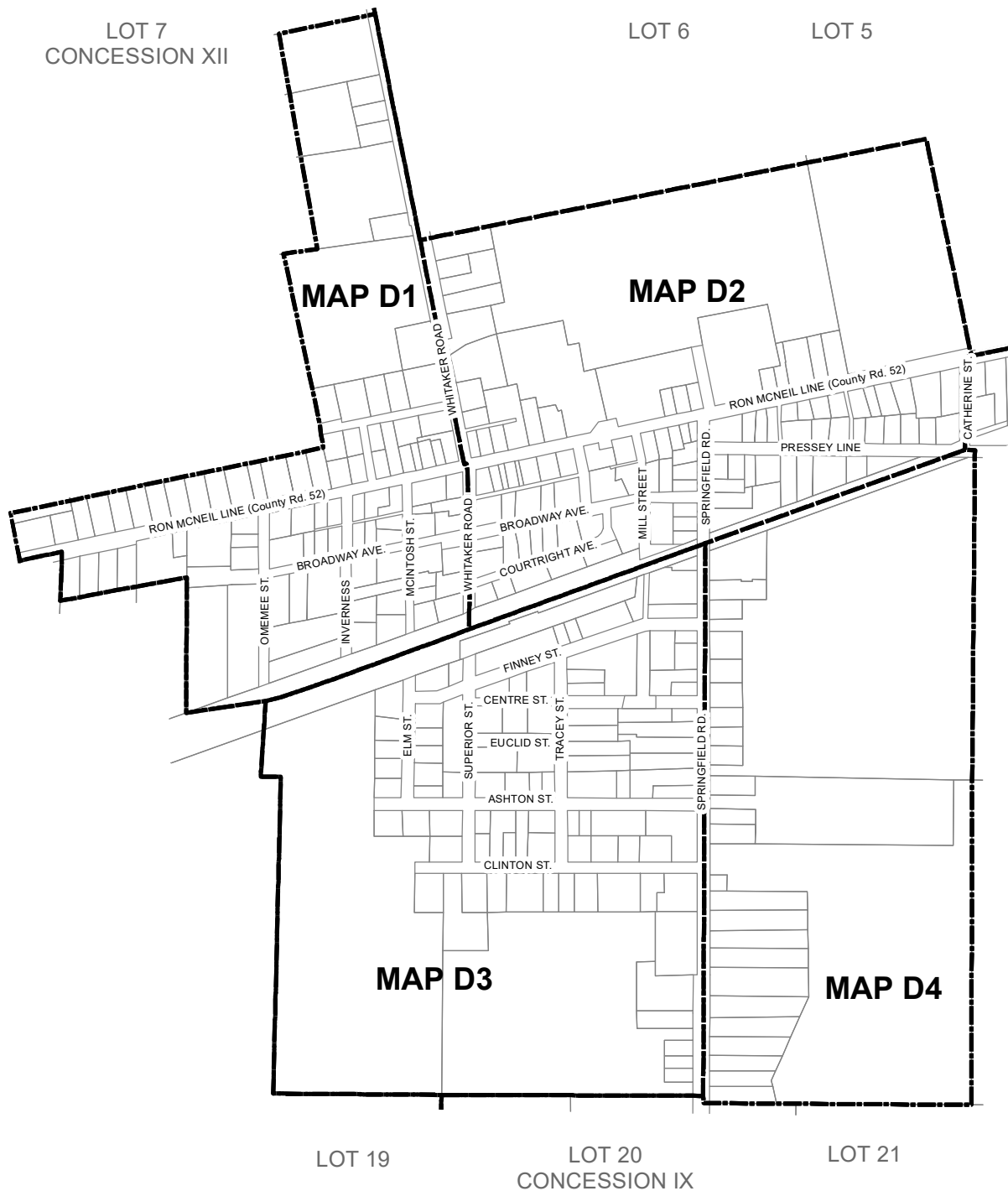
Township of Malahide  
Comprehensive Zoning-Bylaw No.18-22  
As Consolidated January, 2021

**SCHEDULE 'C'**  
**LYONS**



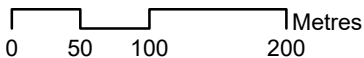
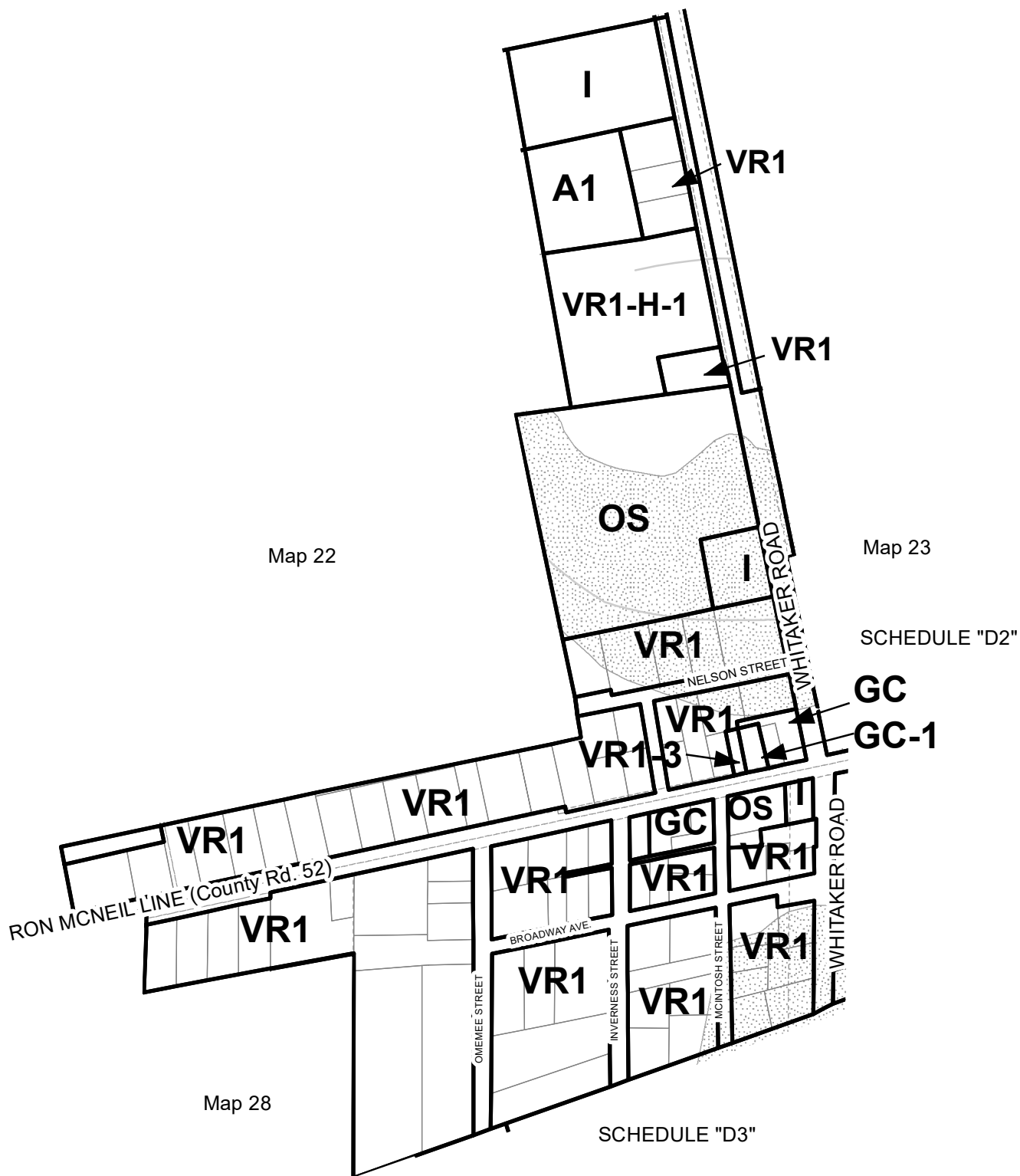
# TOWNSHIP OF MALAHIDE

## SCHEDULE 'D'- SPRINGFIELD ZONING INDEX MAP



Township of Malahide  
Comprehensive Zoning-Bylaw No.18-22  
As Consolidated January, 2021

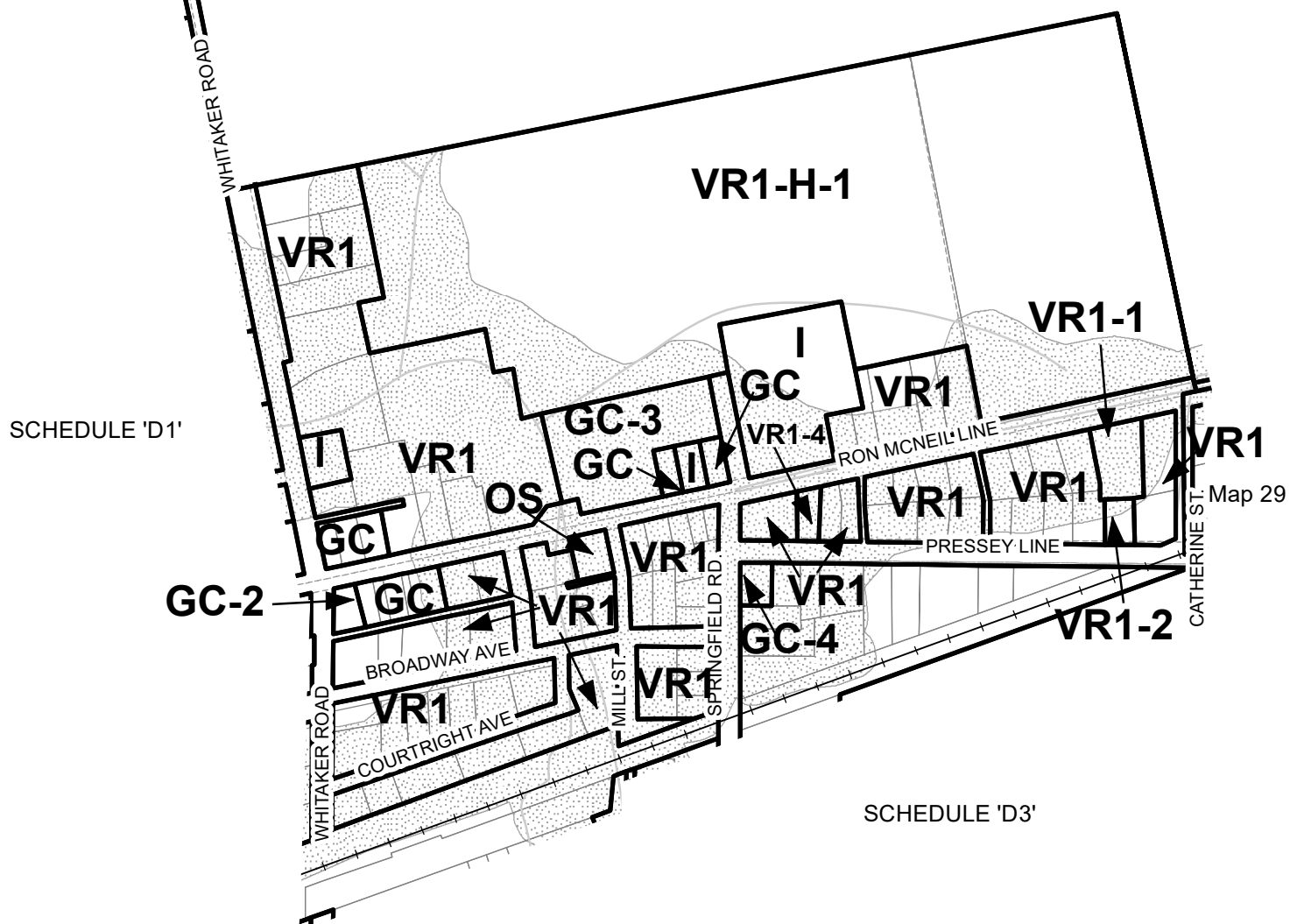
**SCHEDULE 'D'**  
**INDEX MAP**



Township of Malahide  
Comprehensive Zoning-Bylaw No.18-22  
As Consolidated January, 2021

**SCHEDULE 'D'**  
Map No. D1  
**SPRINGFIELD**

Map 23



0 50 100 200 Metres

Township of Malahide  
Comprehensive Zoning-Bylaw No.18-22  
As Consolidated January, 2021

**SCHEDULE 'D'**  
Map No. D2  
**SPRINGFIELD**

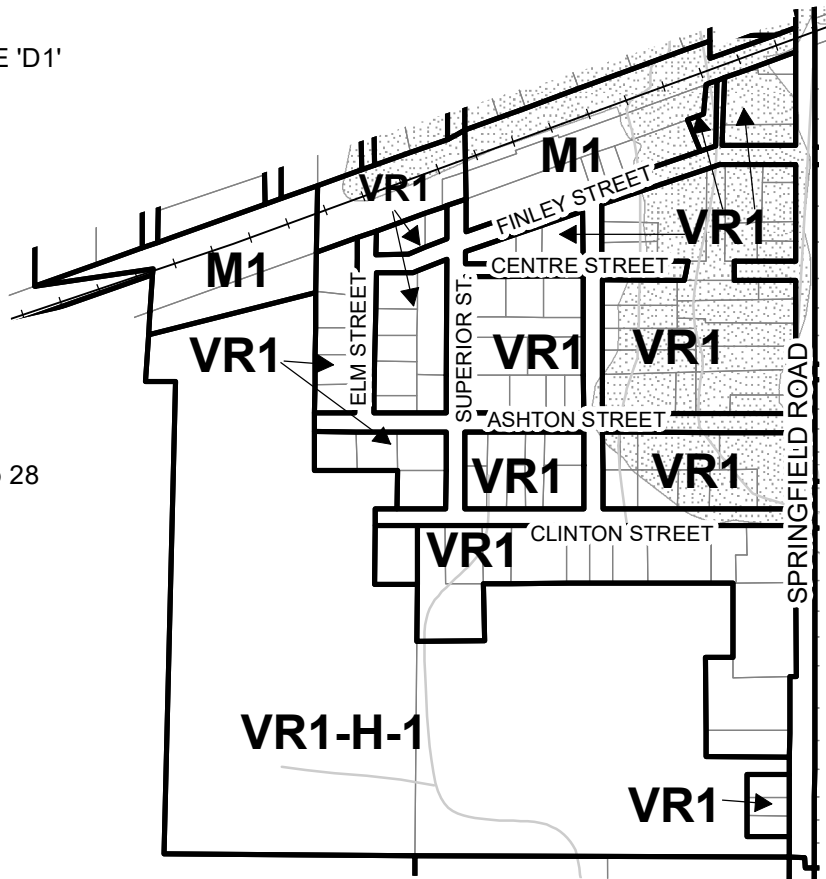
SCHEDULE 'D2'

SCHEDULE 'D1'

Map 28

SCHEDULE 'D4'

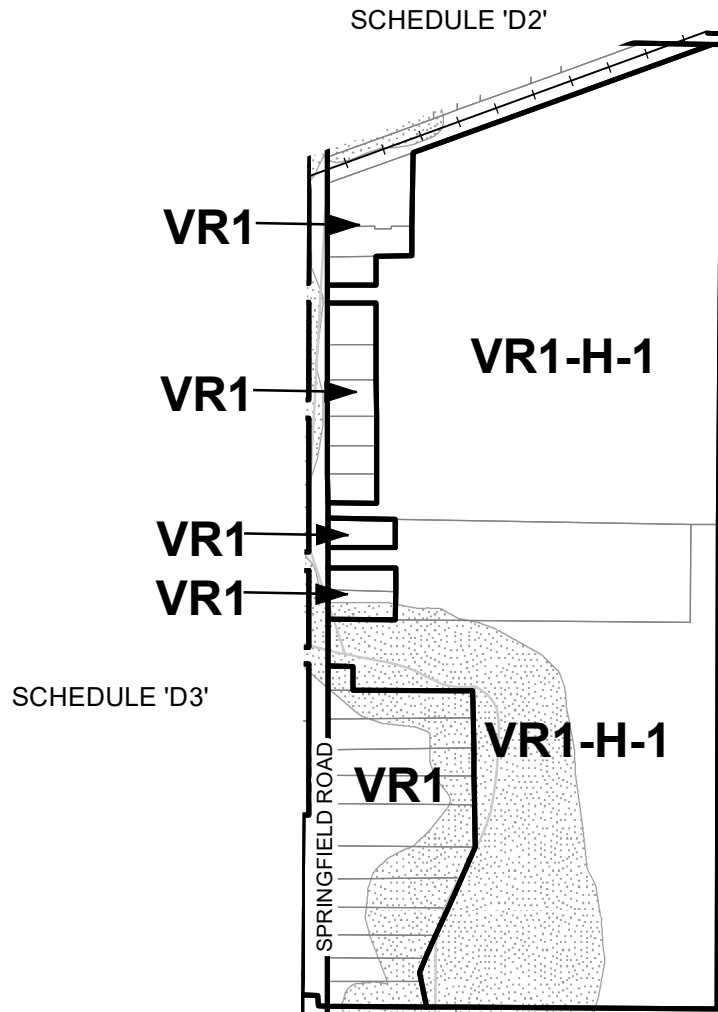
Map 29



0 95 190 380 Metres

Township of Malahide  
Comprehensive Zoning-Bylaw No.18-22  
As Consolidated January, 2021

**SCHEDULE 'D'**  
Map No. D3  
**SPRINGFIELD**



Map 29

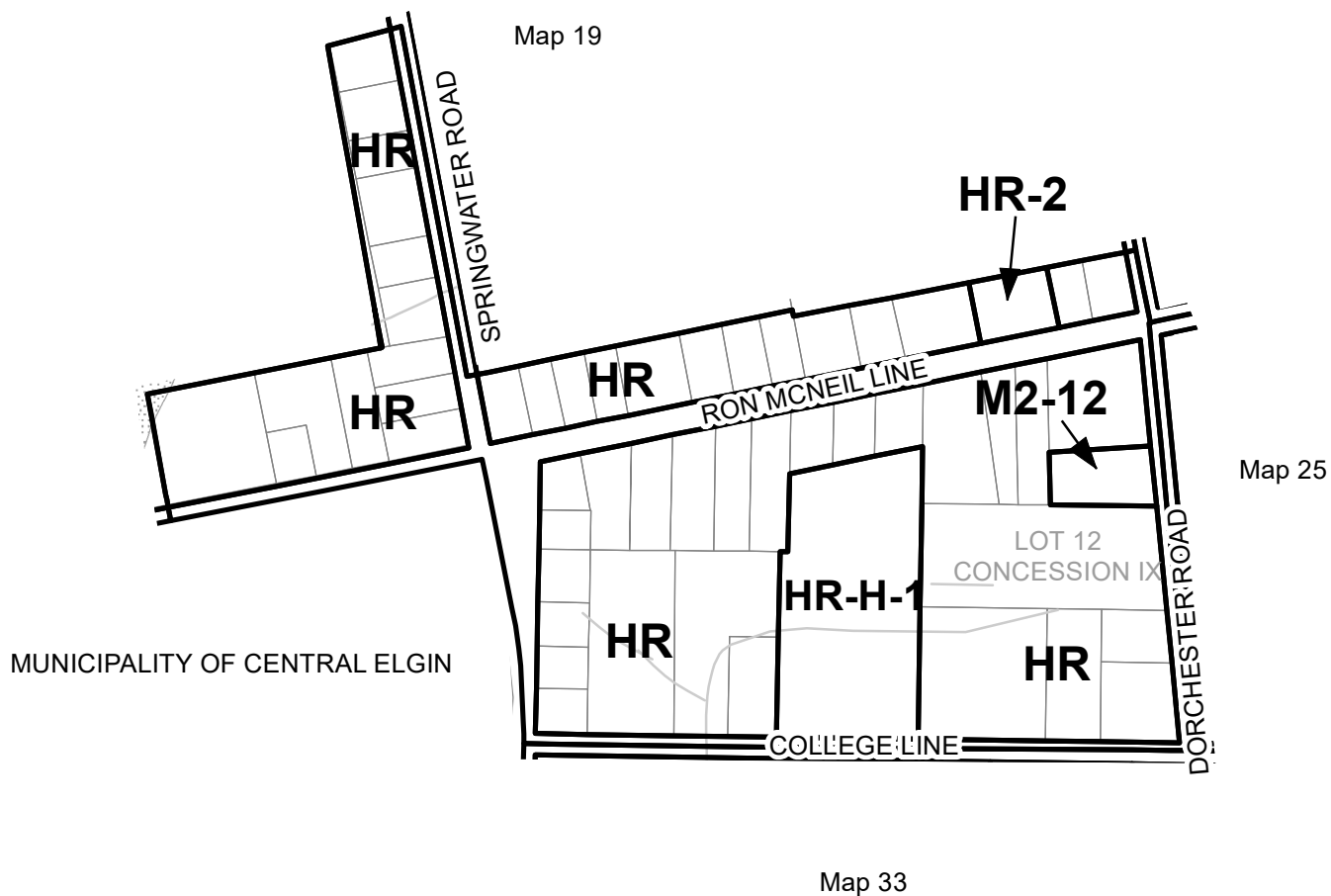
Map 29



0 90 180 360 Metres

Township of Malahide  
Comprehensive Zoning-Bylaw No.18-22  
As Consolidated January, 2021

**SCHEDULE 'D'**  
Map No. D4  
**SPRINGFIELD**

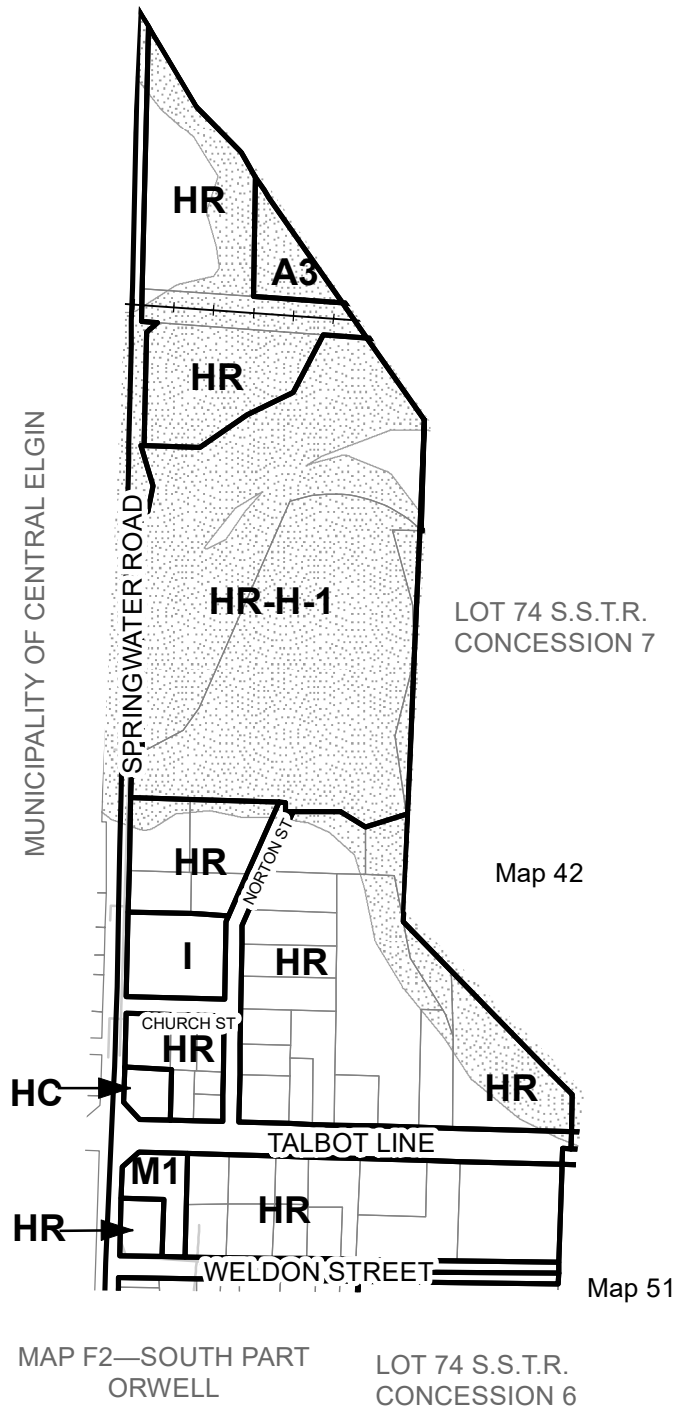


0 100 200 400 Metres

Township of Malahide  
Comprehensive Zoning-Bylaw No.18-22  
As Consolidated January, 2021

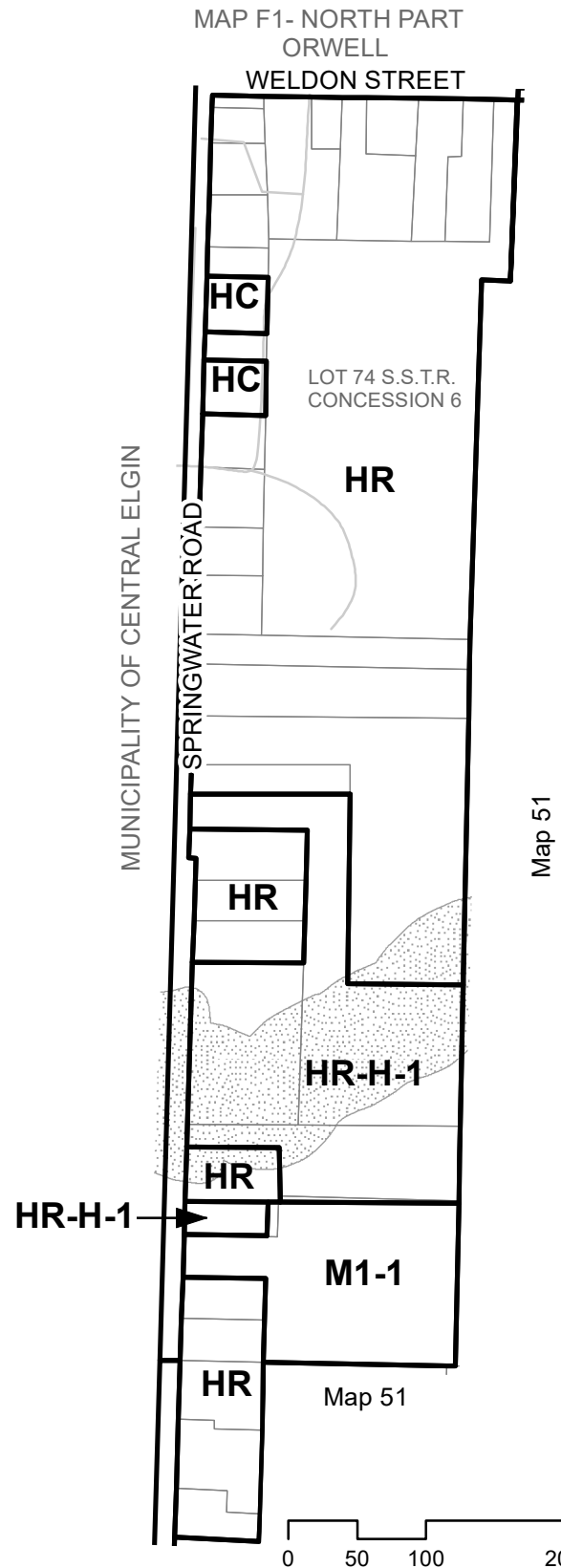
**SCHEDULE 'E'**  
**KINGSMILL CORNER**

## MAP F1 - NORTH PART



0 100 200 400 Metres

## MAP F2 - SOUTH PART



0 50 100 200 Metres



Township of Malahide  
Comprehensive Zoning-Bylaw No.18-22  
As Consolidated January, 2021

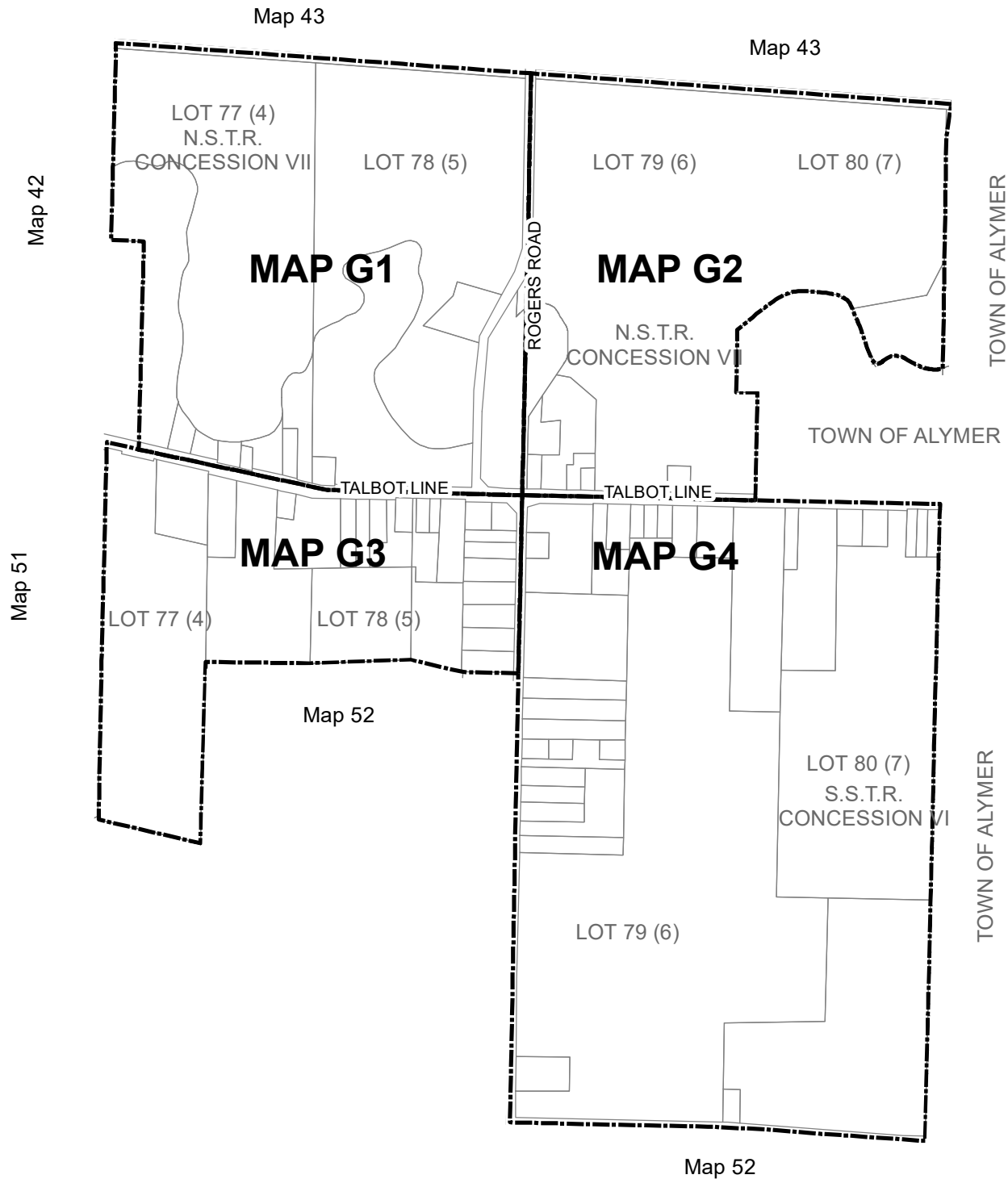
**SCHEDULE 'F'**  
Map No. F1 and F2  
**ORWELL**



# TOWNSHIP OF MALAHIDE

## SCHEDULE 'G'- TALBOT WEST

### ZONING INDEX MAP



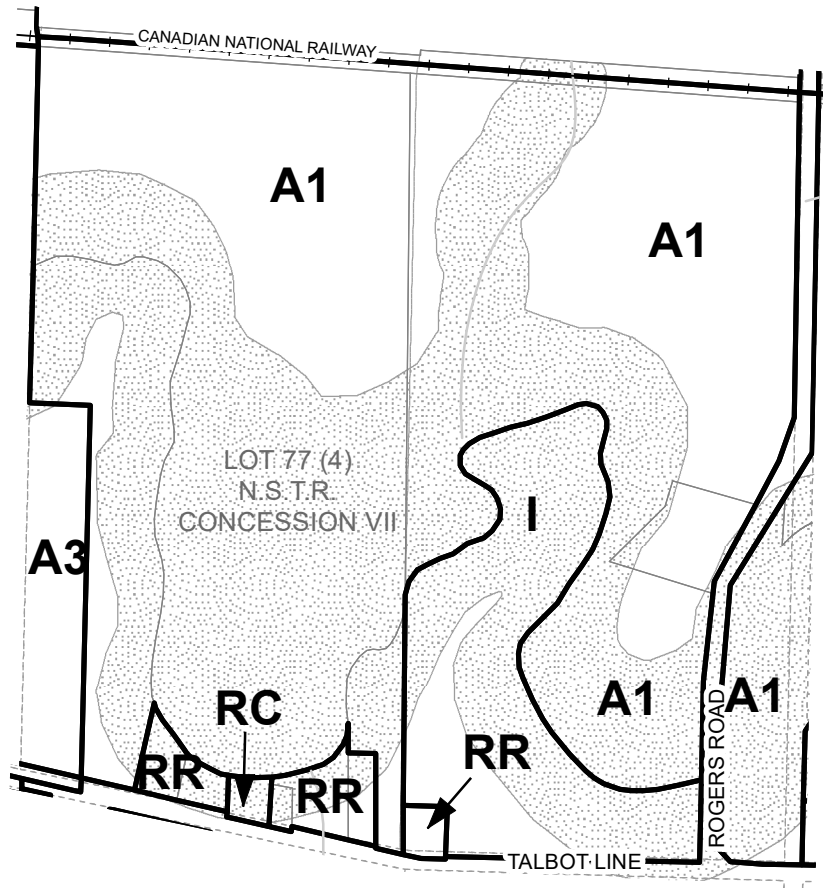
0 105 210 420 Metres

Township of Malahide  
Comprehensive Zoning-Bylaw No.18-22  
As Consolidated January, 2021

**SCHEDULE 'G'**  
**INDEX MAP**

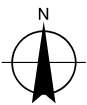
Map 43

Map 42



SCHEDULE 'G' MAP No. G2

SCHEDULE 'G' - MAP No. G3



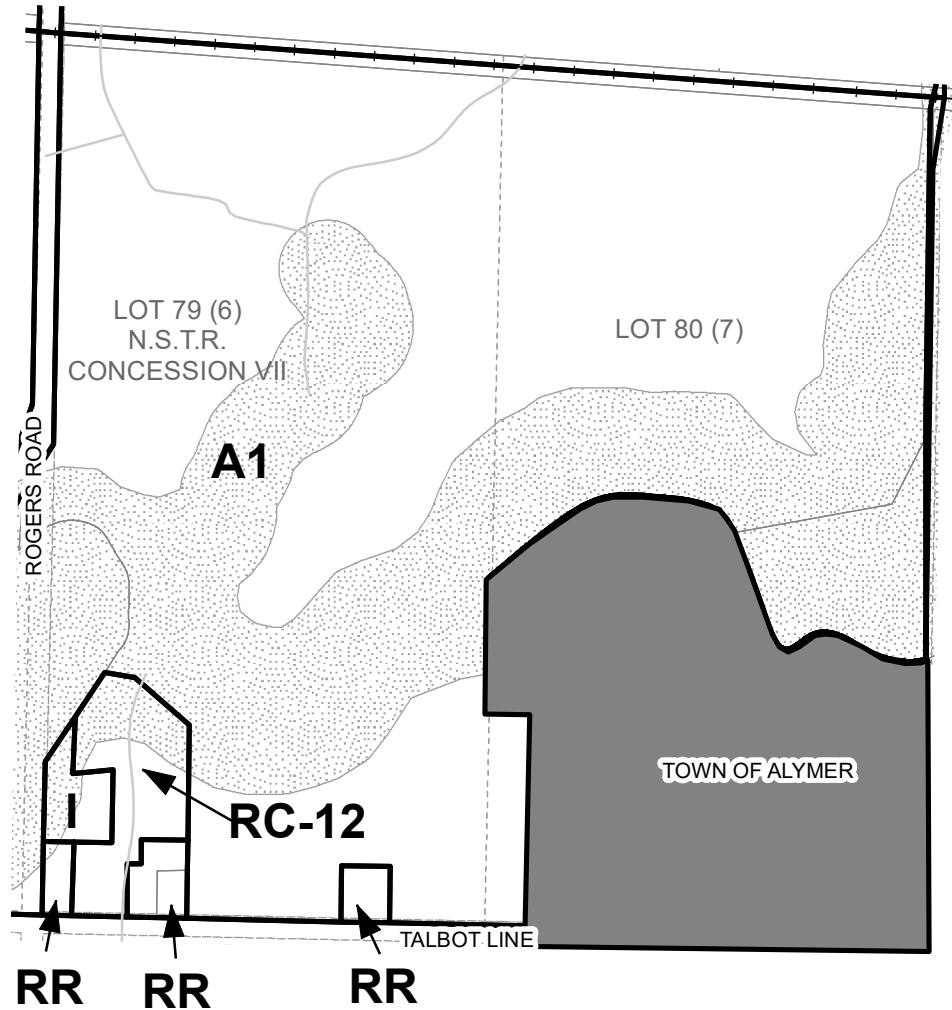
0 100 200 400 Metres

Township of Malahide  
Comprehensive Zoning-Bylaw No.18-22  
As Consolidated January, 2021

**SCHEDULE 'G'**  
Map No. G1  
**TALBOT WEST**

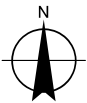
Map 43

SCHEDULE G- MAP No. G1



TOWN OF ALYMER

SCHEDULE G- MAP No. G4

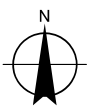
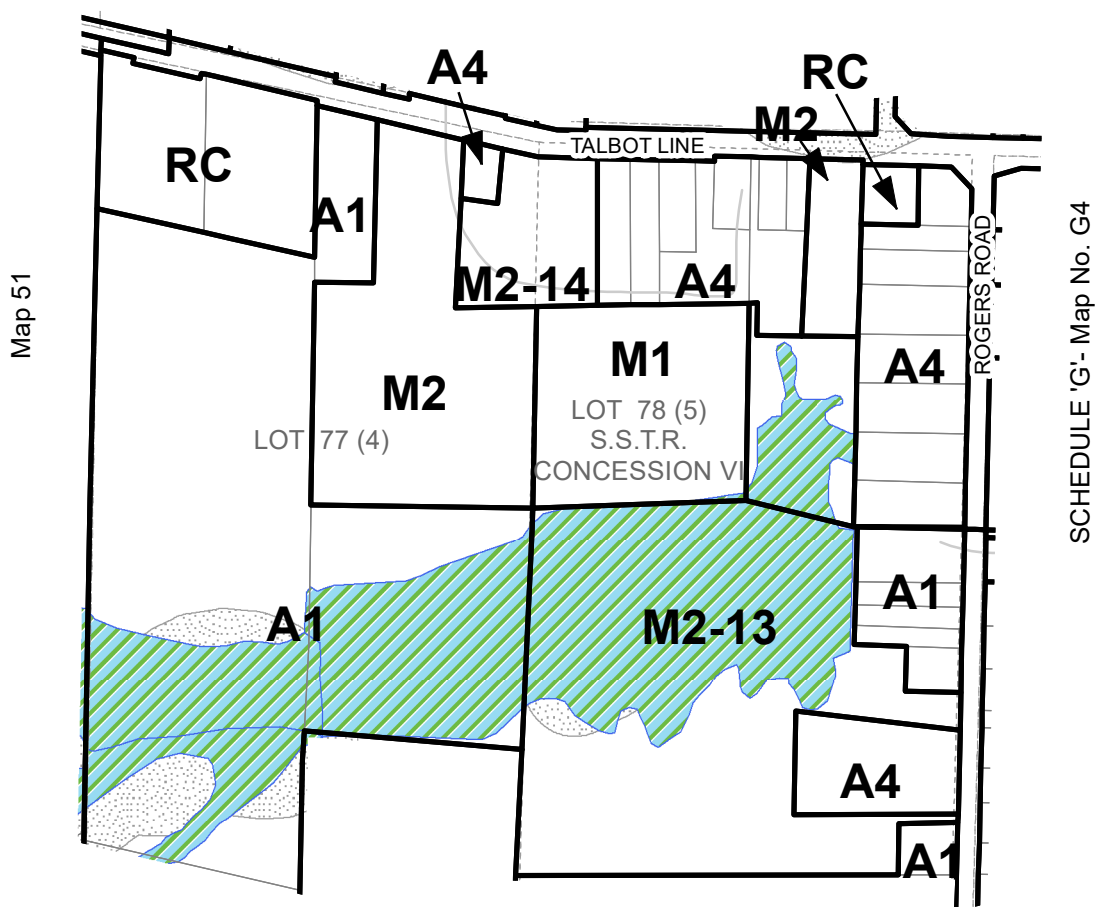


0 100 200 400 Metres

Township of Malahide  
Comprehensive Zoning-Bylaw No.18-22  
As Consolidated January, 2021

**SCHEDULE 'G'**  
Map No. G2  
TALBOT WEST

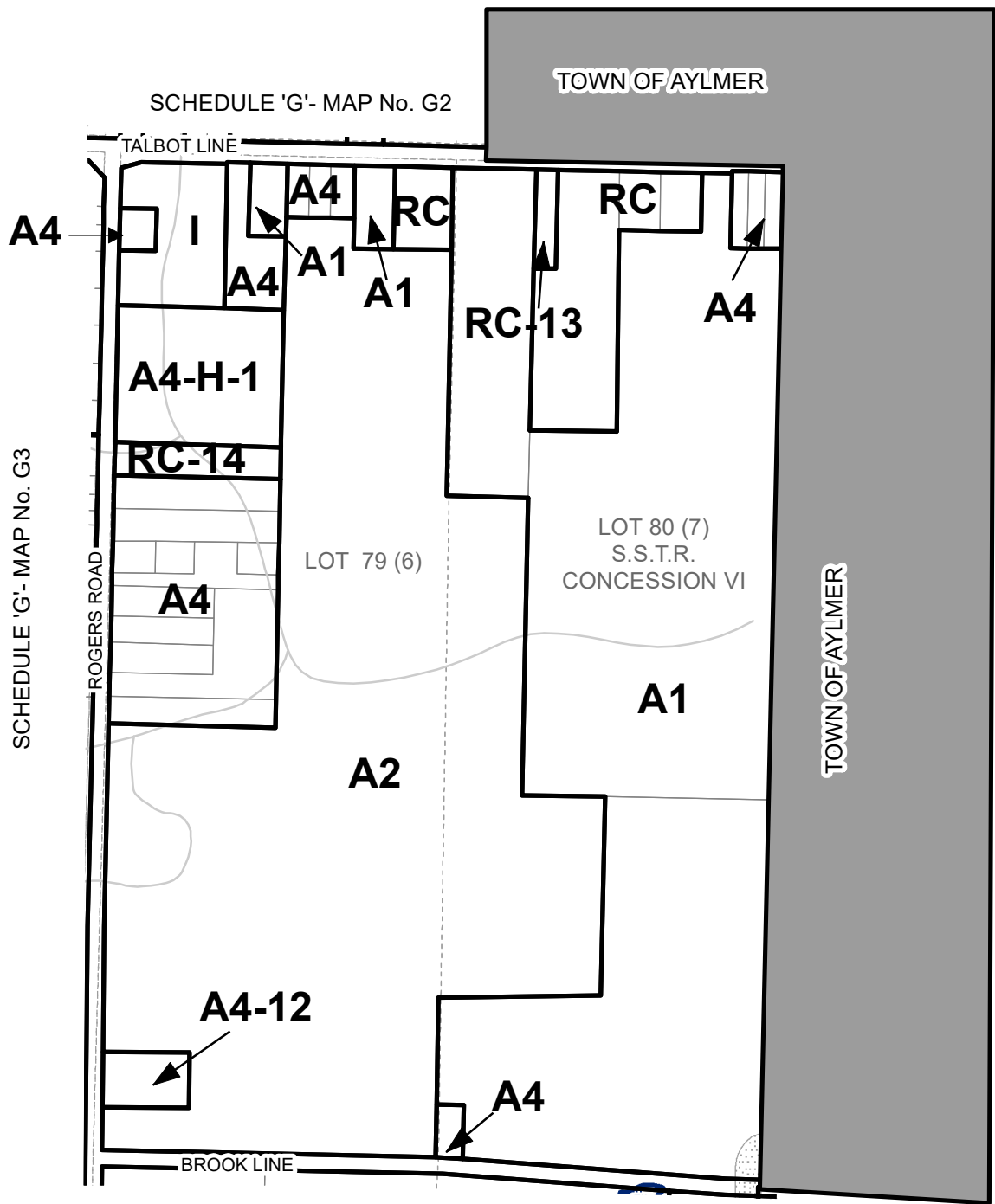
SCHEDULE 'G'- Map No. G1



0 100 200 400 Metres

Township of Malahide  
Comprehensive Zoning-Bylaw No.18-22  
As Consolidated January, 2021

**SCHEDULE 'G'**  
Map No. G3  
**TALBOT WEST**




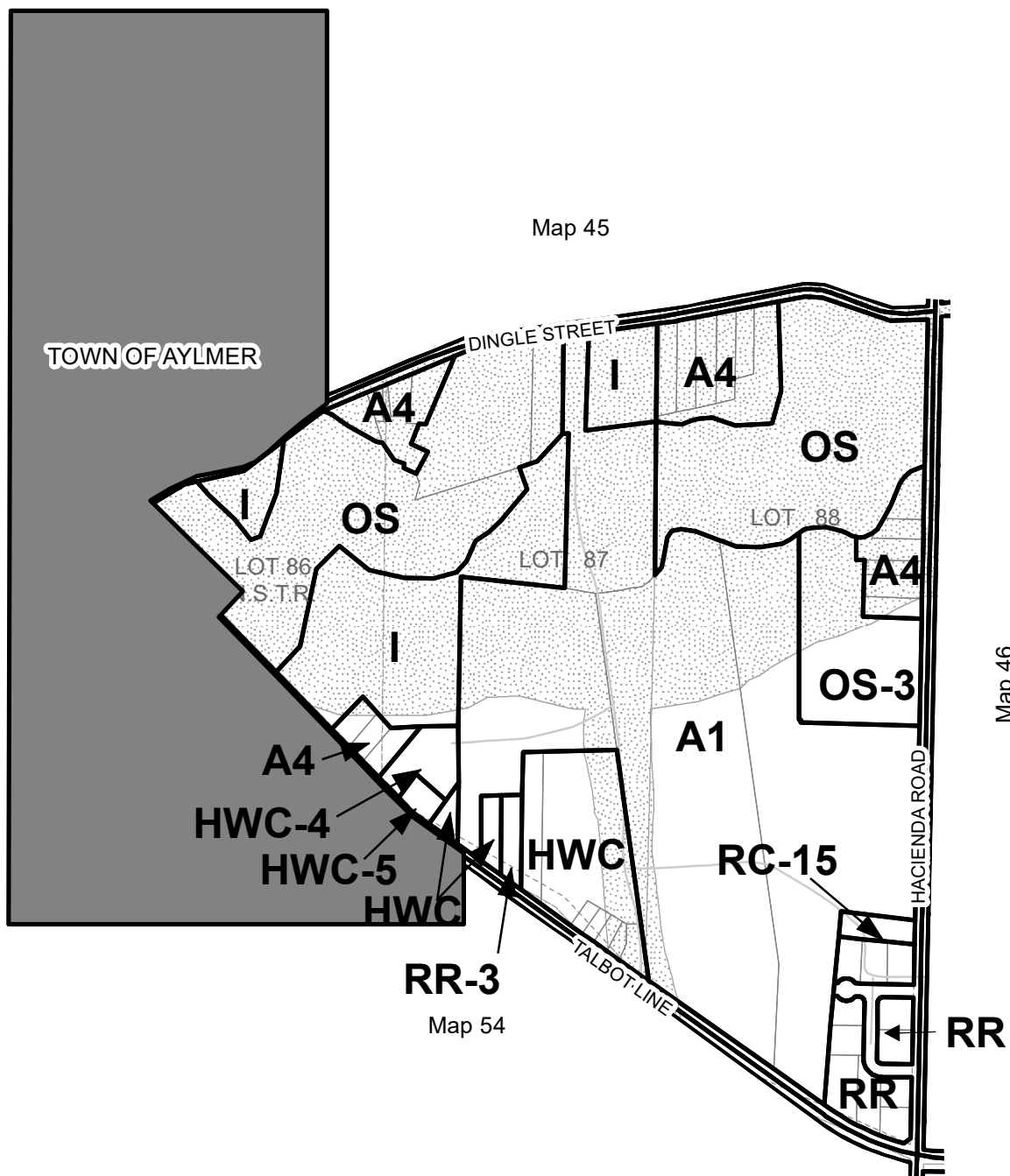
Map 52



0 100 200 400 Metres

Township of Malahide  
Comprehensive Zoning-Bylaw No.18-22  
As Consolidated January, 2021

**SCHEDULE 'G'**  
Map No. G4  
**TALBOT WEST**

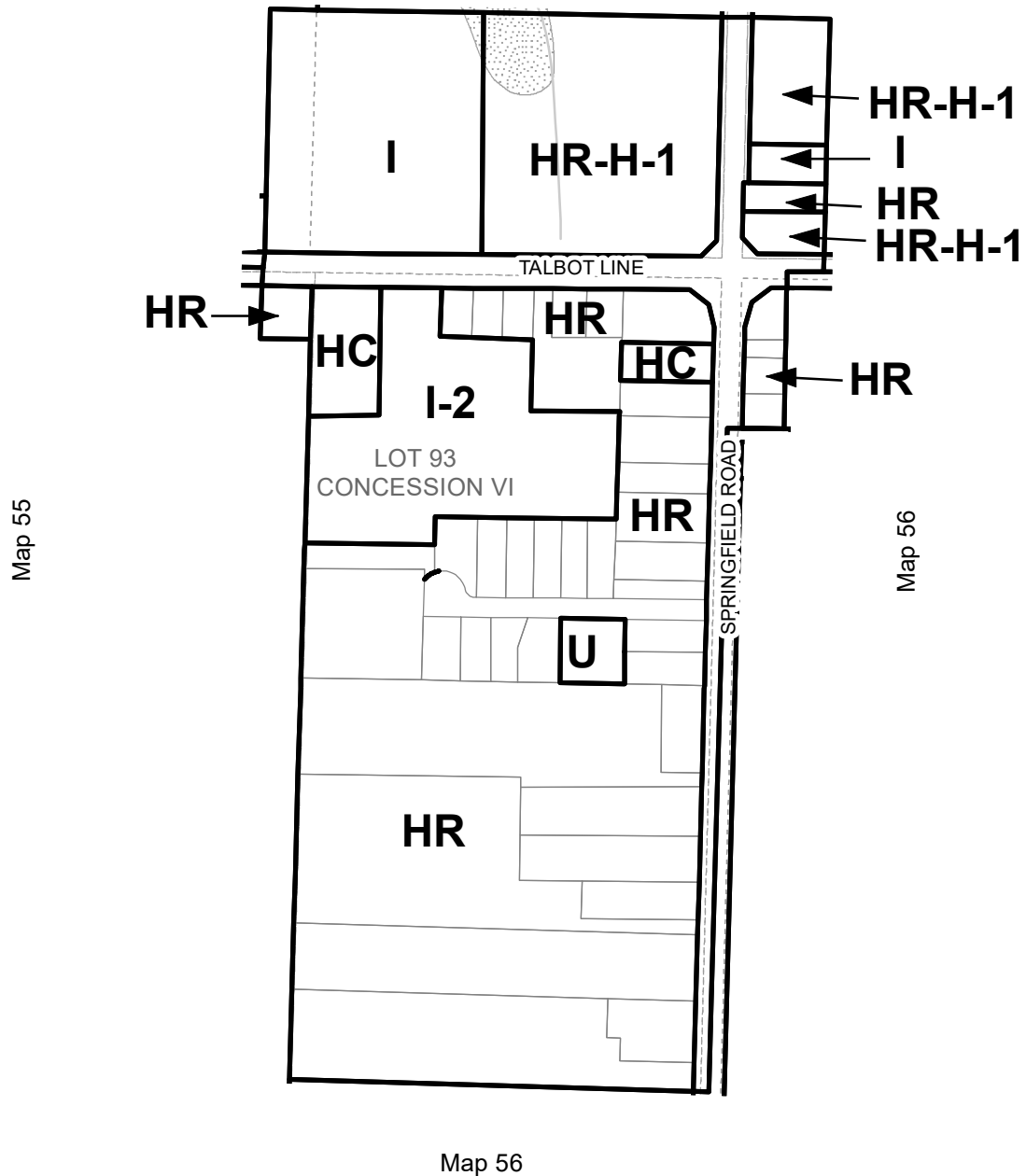


Township of Malahide  
Comprehensive Zoning-Bylaw No.18-22  
As Consolidated January, 2021

**SCHEDULE 'H'**  
**DINGLE STREET**

Map 46

Map 47




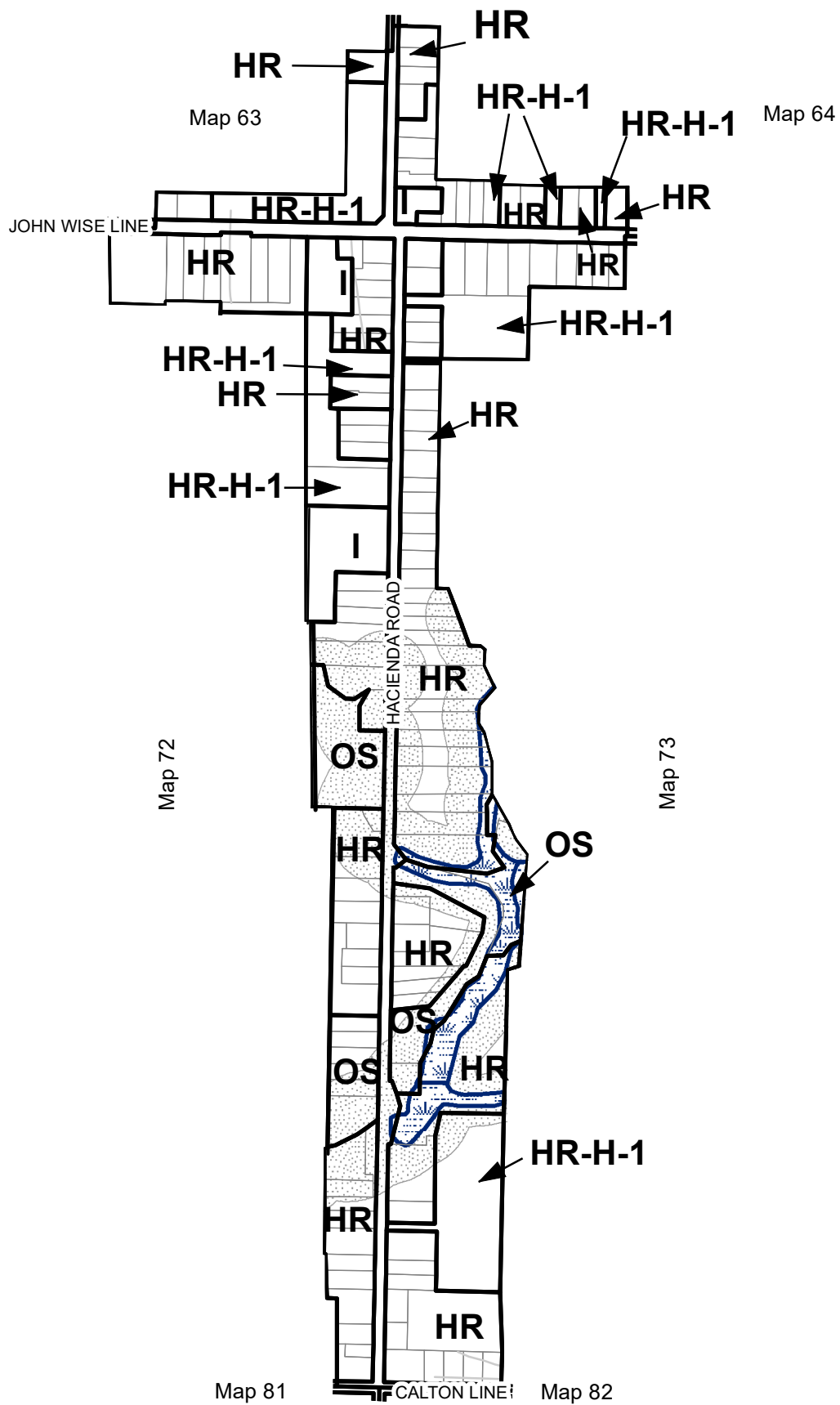
0 100 200 400 Metres

Township of Malahide  
Comprehensive Zoning-Bylaw No.18-22  
As Consolidated January, 2021

**SCHEDULE 'I'**  
**SUMMERS CORNERS**

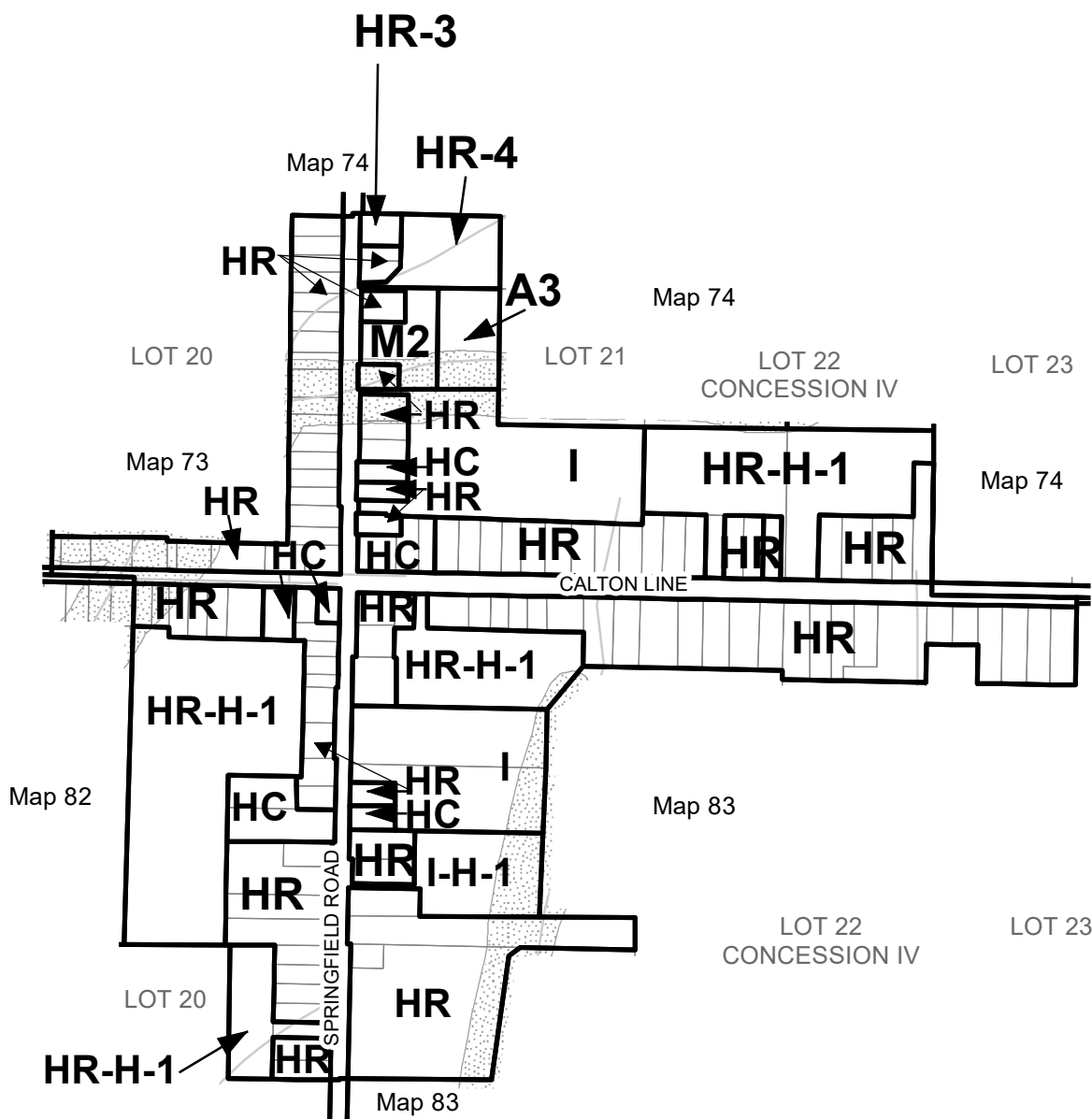


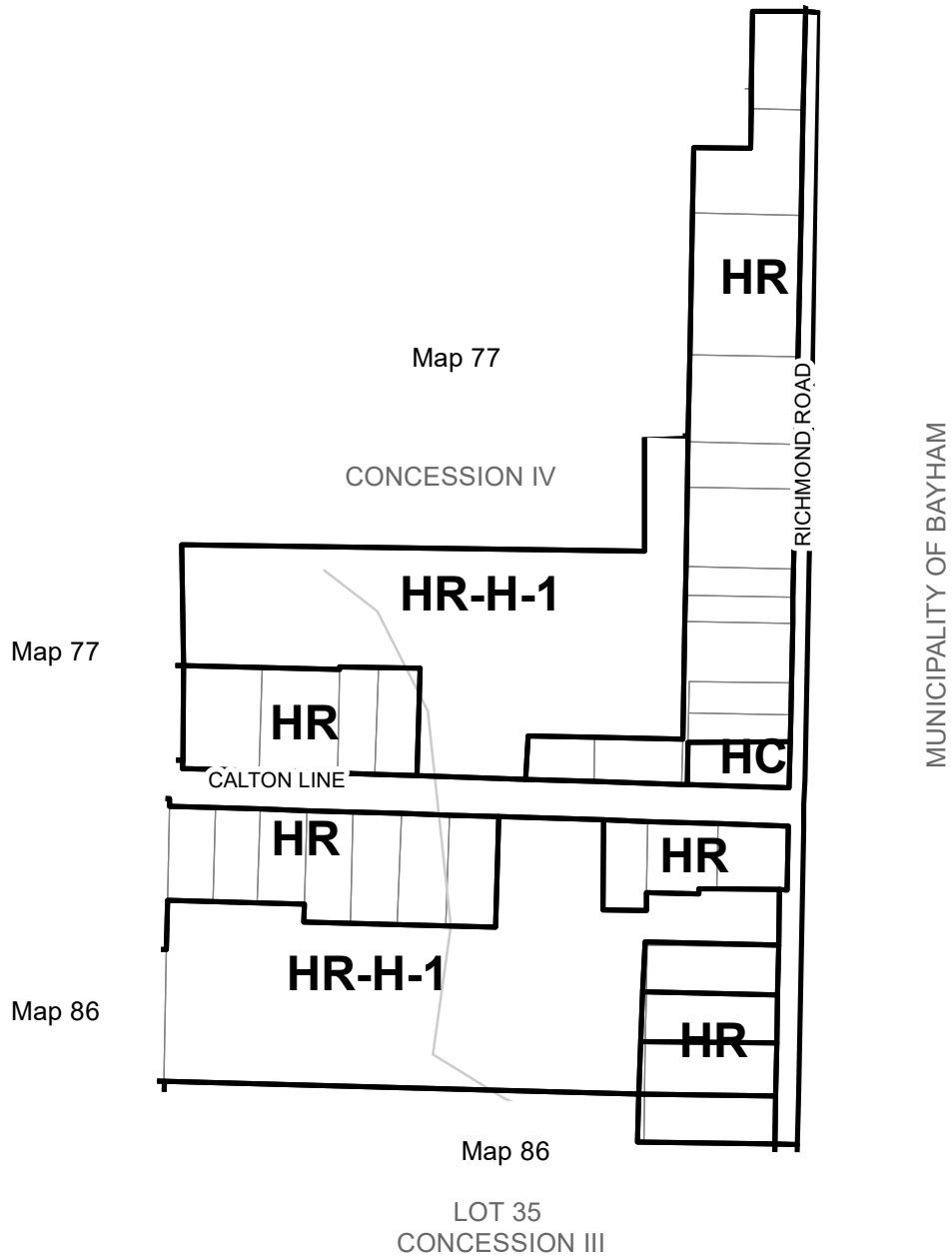




Township of Malahide  
Comprehensive Zoning-Bylaw No.18-22  
As Consolidated January, 2021

**SCHEDULE 'K'**  
**LUTON**

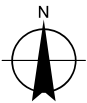
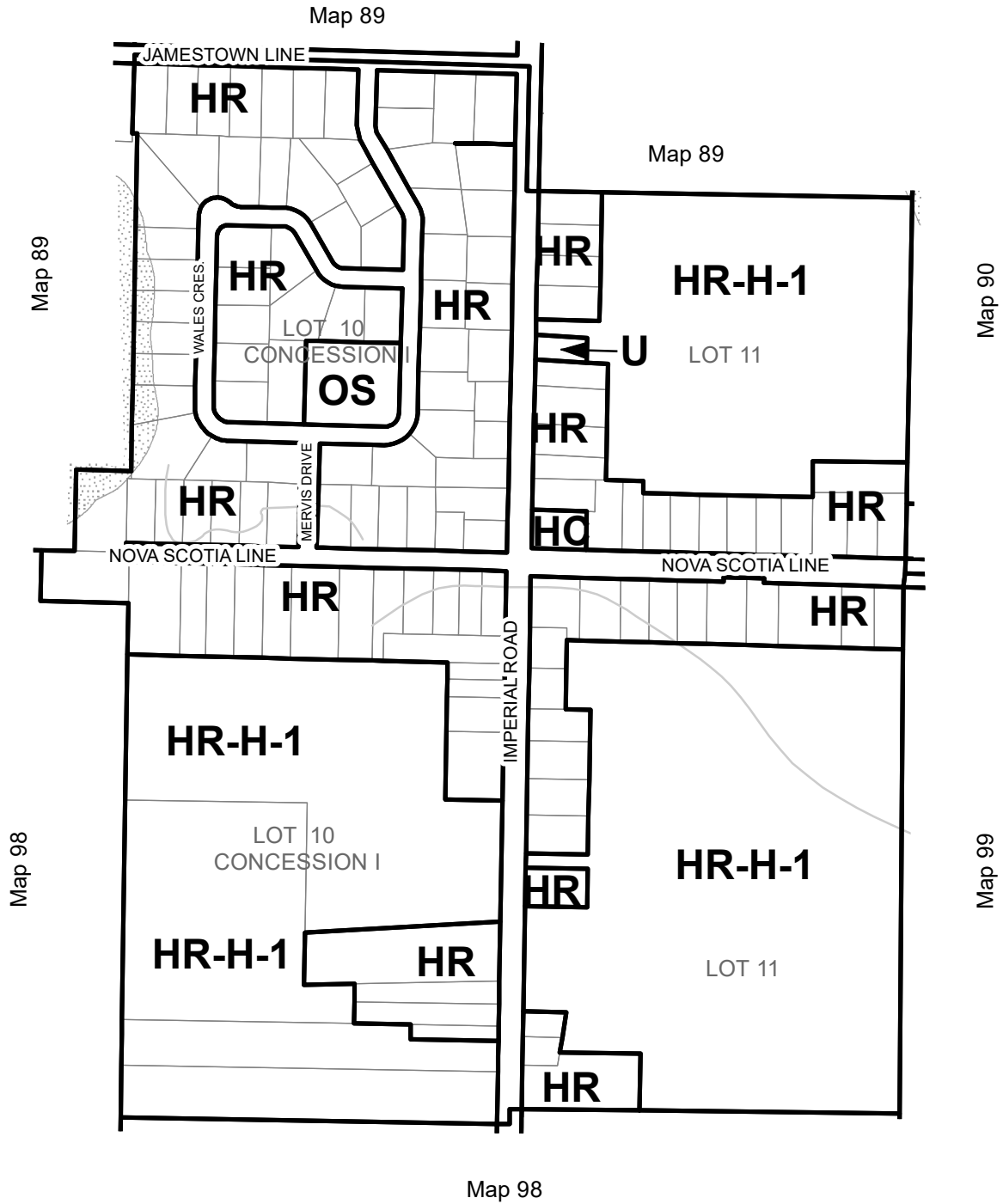




0 55 110 220 Metres

Township of Malahide  
Comprehensive Zoning-Bylaw No.18-22  
As Consolidated January, 2021

**SCHEDULE 'M'**  
**CALTON**




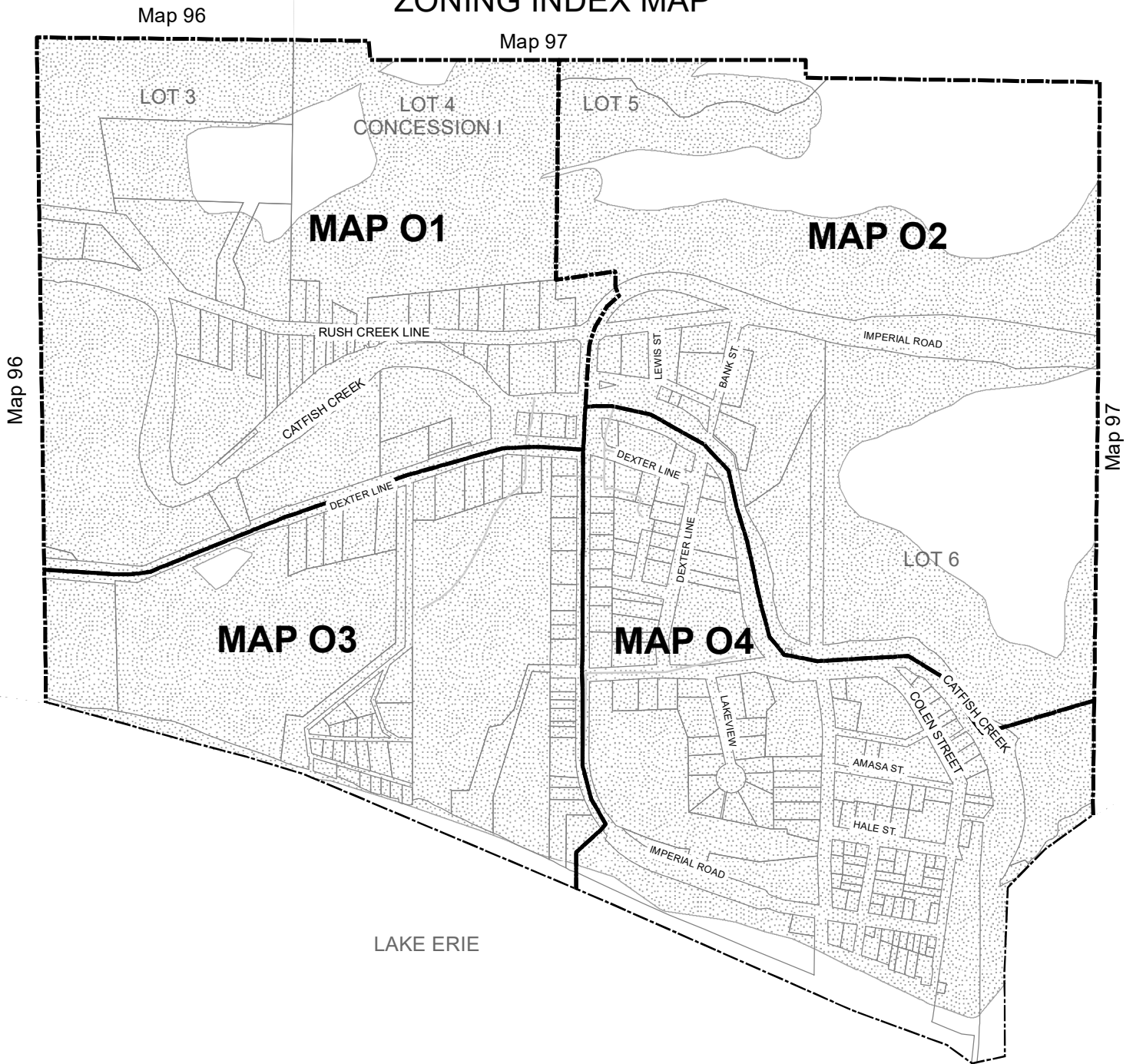
0 100 200 400 Metres

Township of Malahide  
Comprehensive Zoning-Bylaw No.18-22  
As Consolidated January, 2021

**SCHEDULE 'N'**  
**COPENHAGEN**

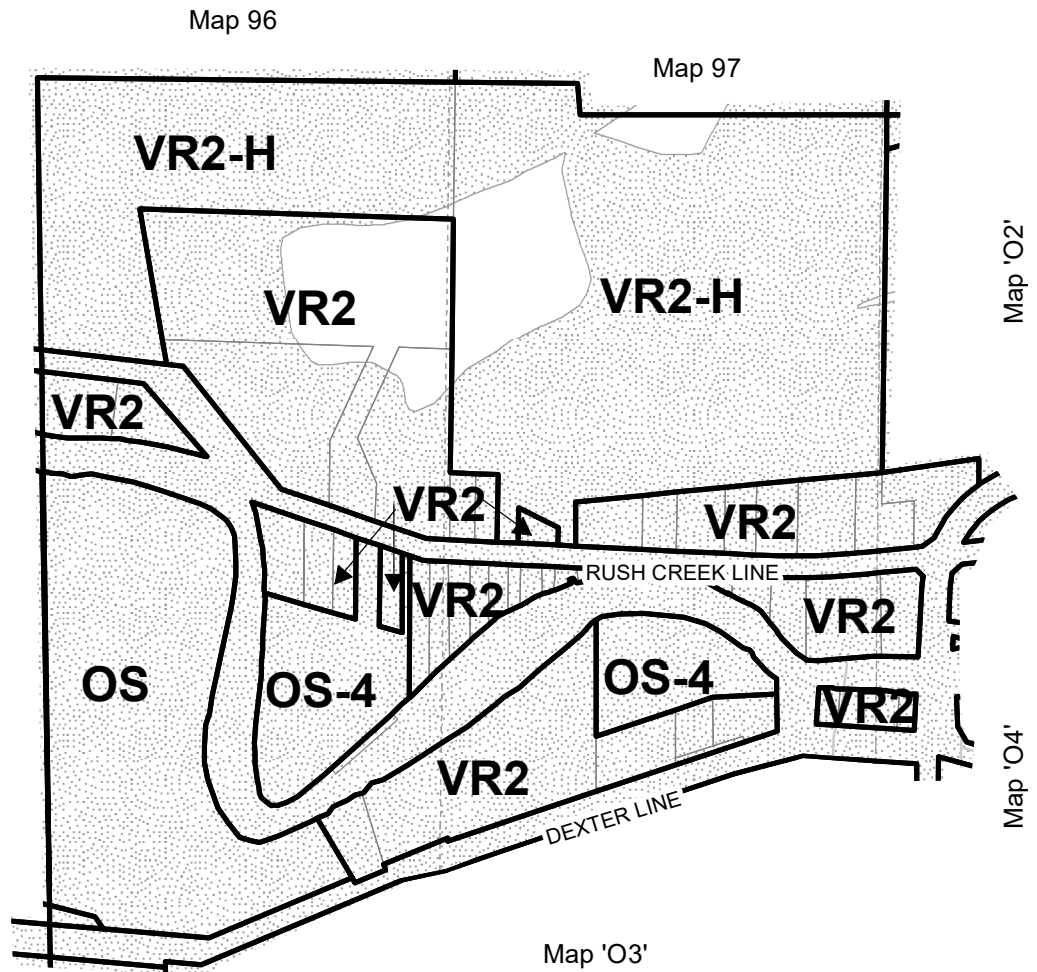
# TOWNSHIP OF MALAHIDE

## SCHEDULE 'O'- PORT BRUCE ZONING INDEX MAP



Township of Malahide  
Comprehensive Zoning-Bylaw No.18-22  
As Consolidated January, 2021

**SCHEDULE 'O'**  
**INDEX MAP**



0 100 200 400 Metres

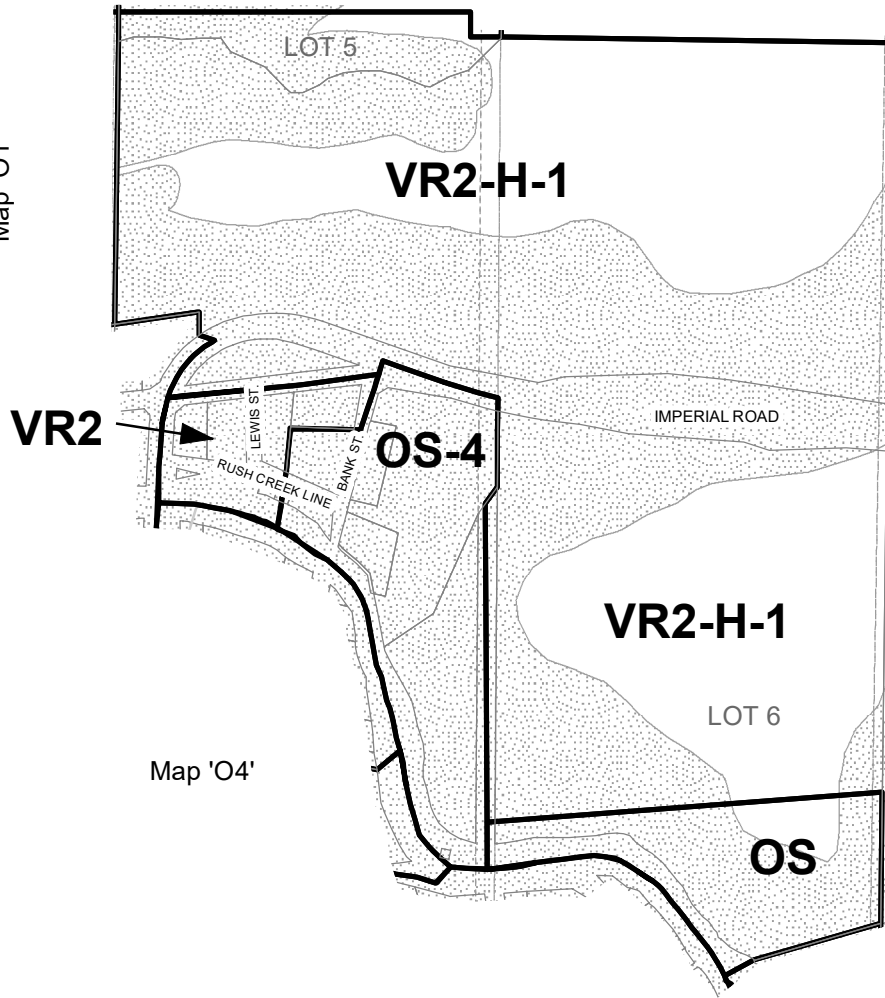
Township of Malahide  
Comprehensive Zoning-Bylaw No.18-22  
As Consolidated January, 2021

**SCHEDULE 'O'**  
Map No. O1  
**PORT BRUCE**



Map 97

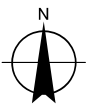
Map 'O1'



Map 97

Map 'O4'

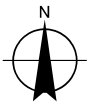
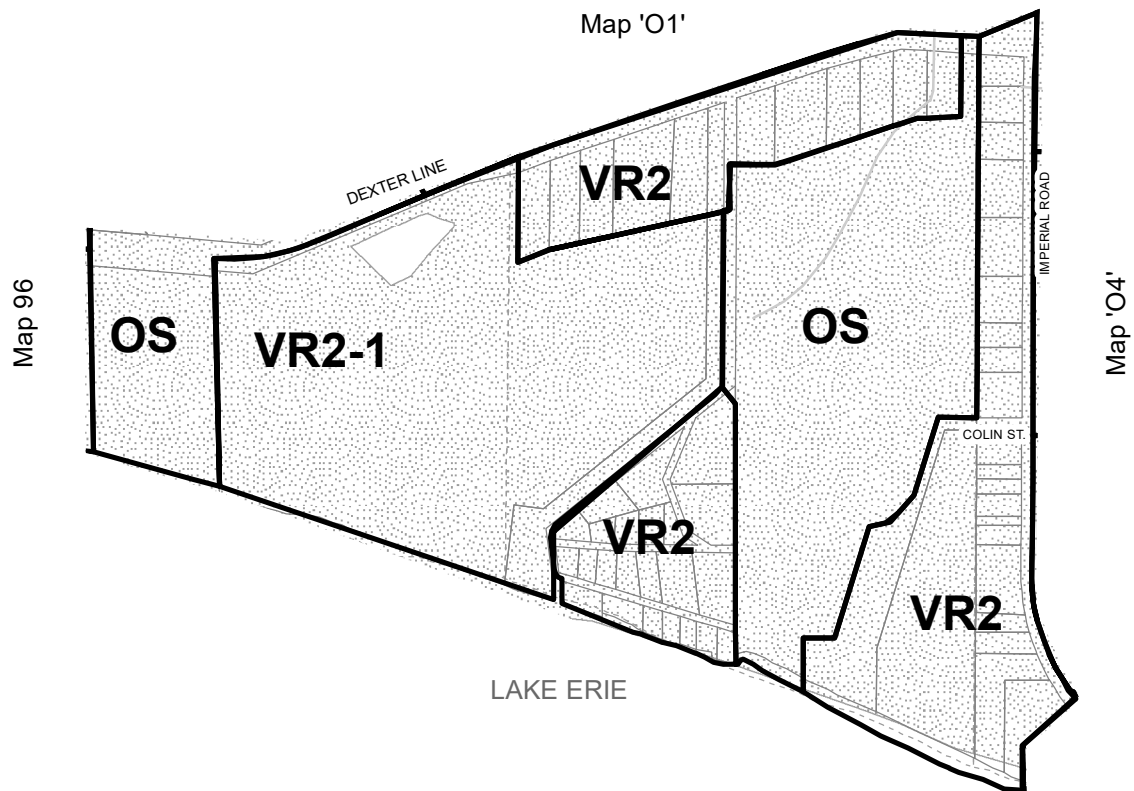
Map 'O4'



0 100 200 400 Metres

Township of Malahide  
Comprehensive Zoning-Bylaw No.18-22  
As Consolidated January, 2021

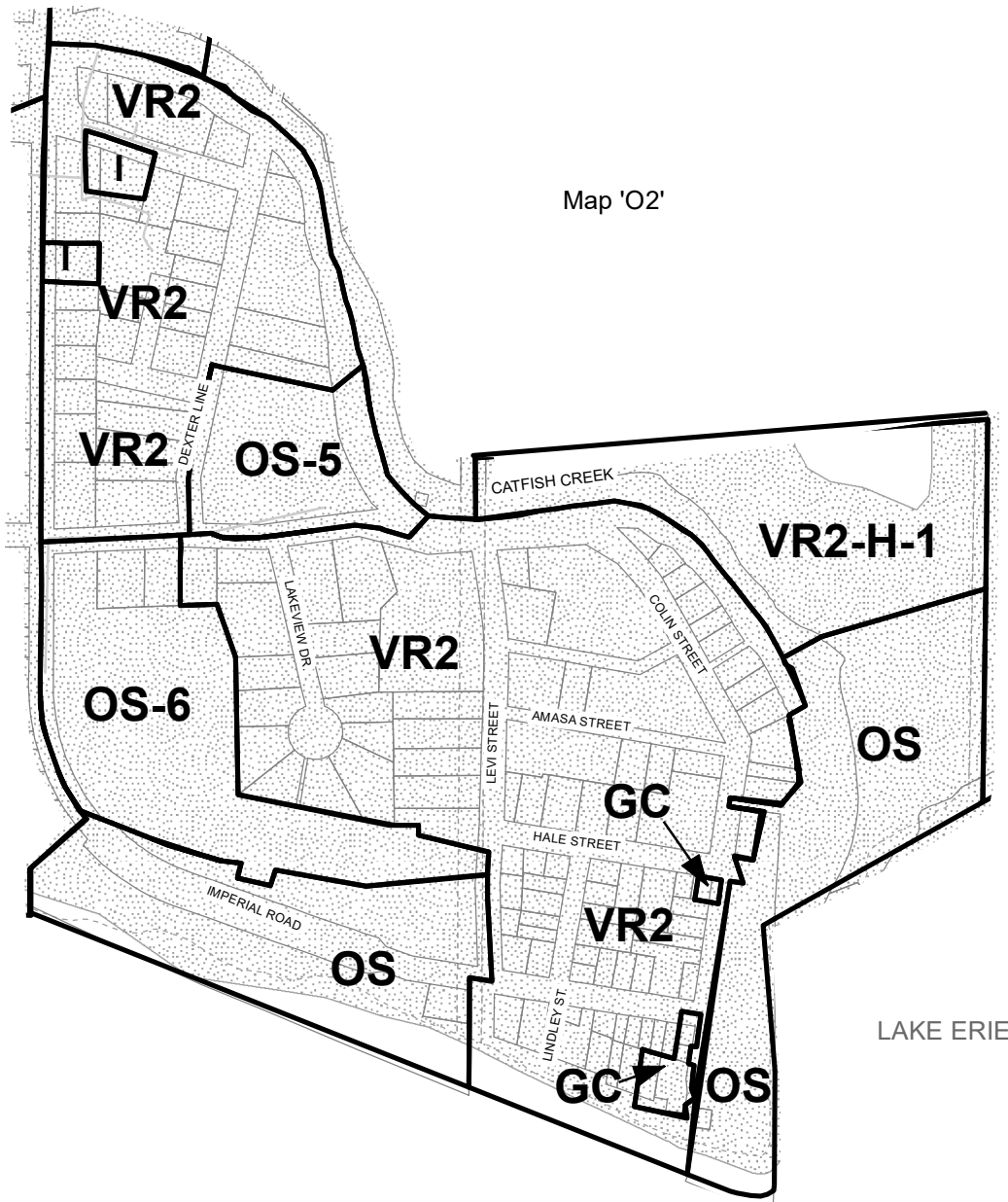
**SCHEDULE 'O'**  
Map No. O2  
**PORT BRUCE**



0 50 100 200 Metres

Township of Malahide  
Comprehensive Zoning-Bylaw No.18-22  
As Consolidated January, 2021

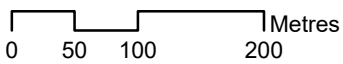
**SCHEDULE 'O'**  
Map No. O3  
**PORT BRUCE**



Map 'O3'

Map 'O2'

Map 97



Township of Malahide  
 Comprehensive Zoning-Bylaw No.18-22  
 As Consolidated January, 2021

**SCHEDULE 'O'**  
 Map No. O4  
 PORT BRUCE