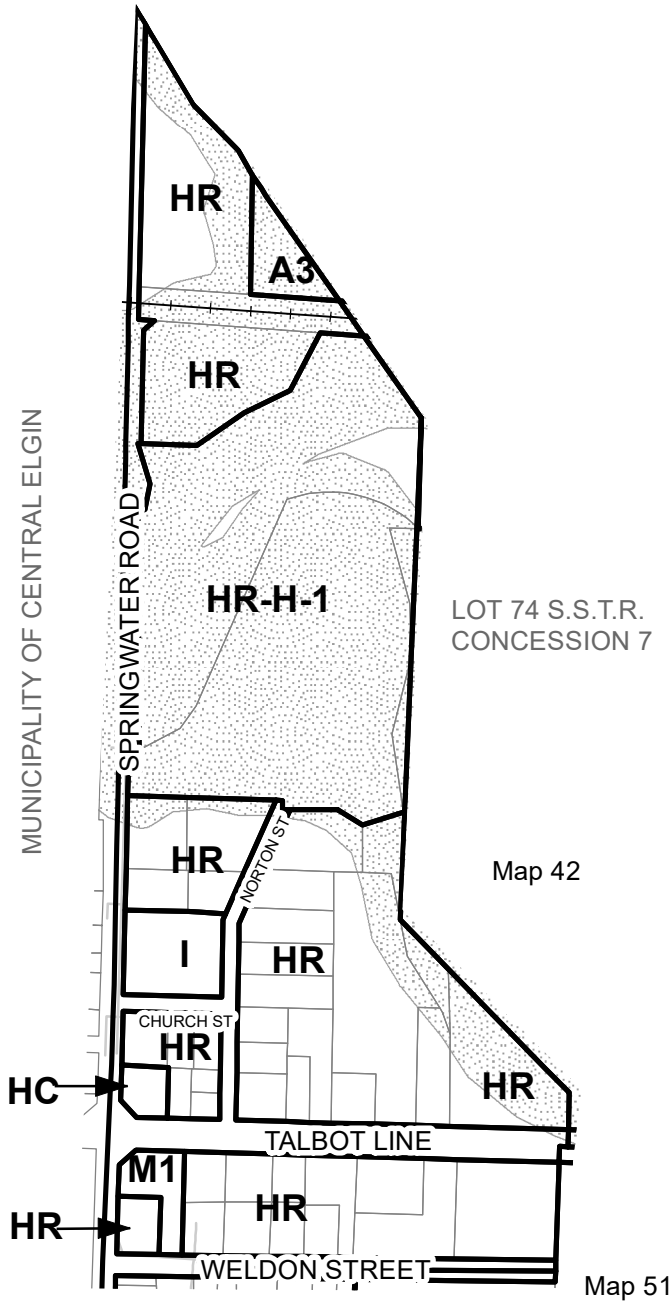
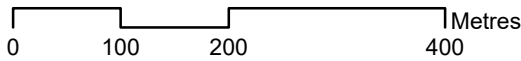


MAP F1 - NORTH PART

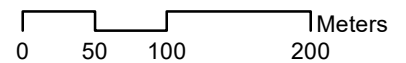
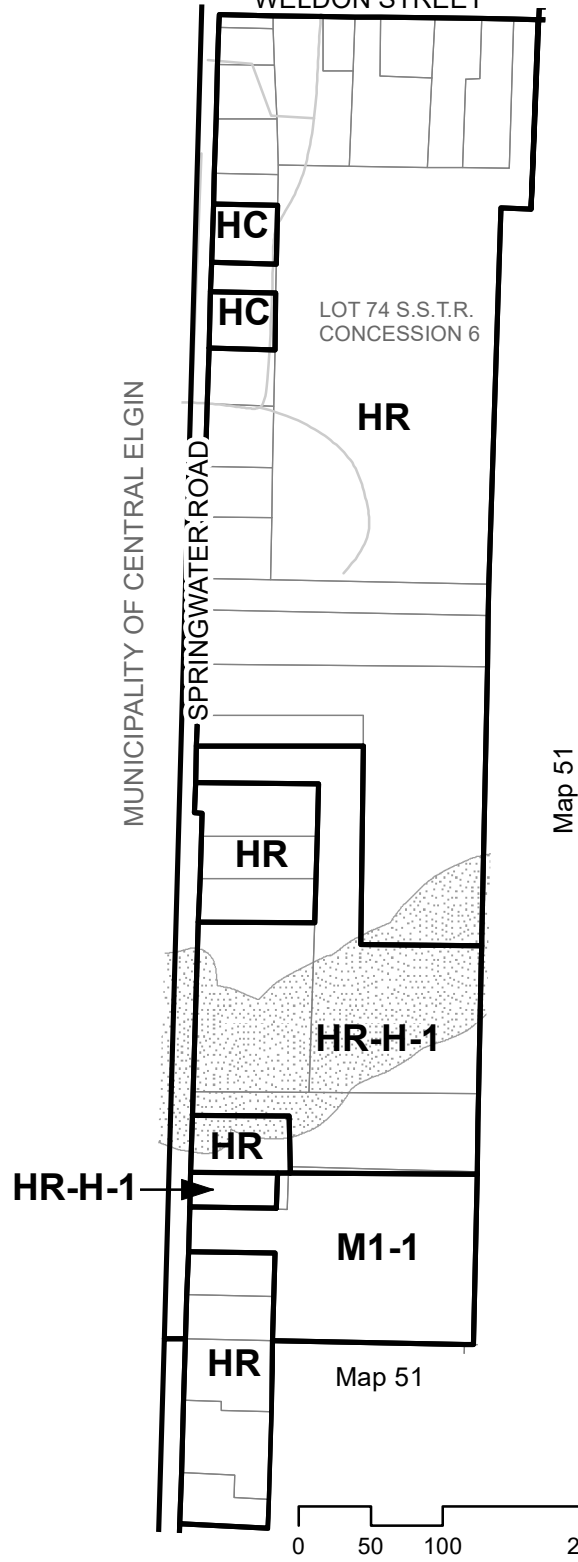


MAP F2—SOUTH PART ORWELL LOT 74 S.S.T.R. CONCESSION 6



MAP F2 - SOUTH PART

MAP F1- NORTH PART ORWELL WELDON STREET



Township of Malahide
Comprehensive Zoning-Bylaw No.18-22
As Consolidated January, 2021

SCHEDULE 'F'
Map No. F1 and F2
ORWELL