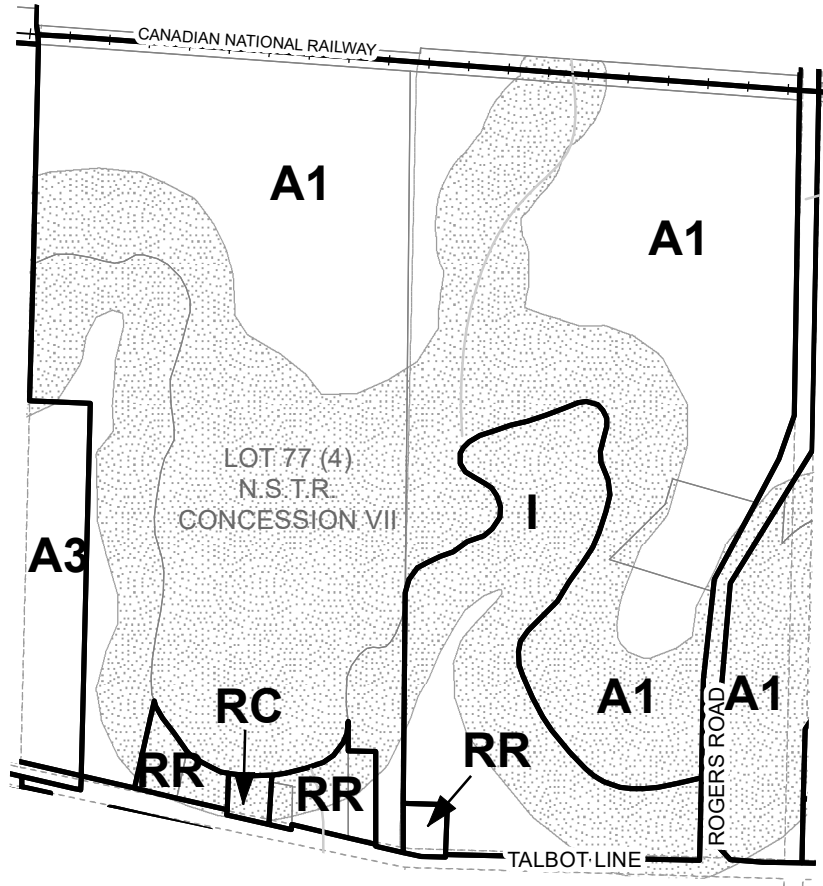



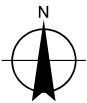
Map 43

Map 42



SCHEDULE 'G' MAP No. G2

SCHEDULE 'G' - MAP No. G3



Township of Malahide
 Comprehensive Zoning-Bylaw No.18-22
 As Consolidated January, 2021

SCHEDULE 'G'
 Map No. G1
 TALBOT WEST