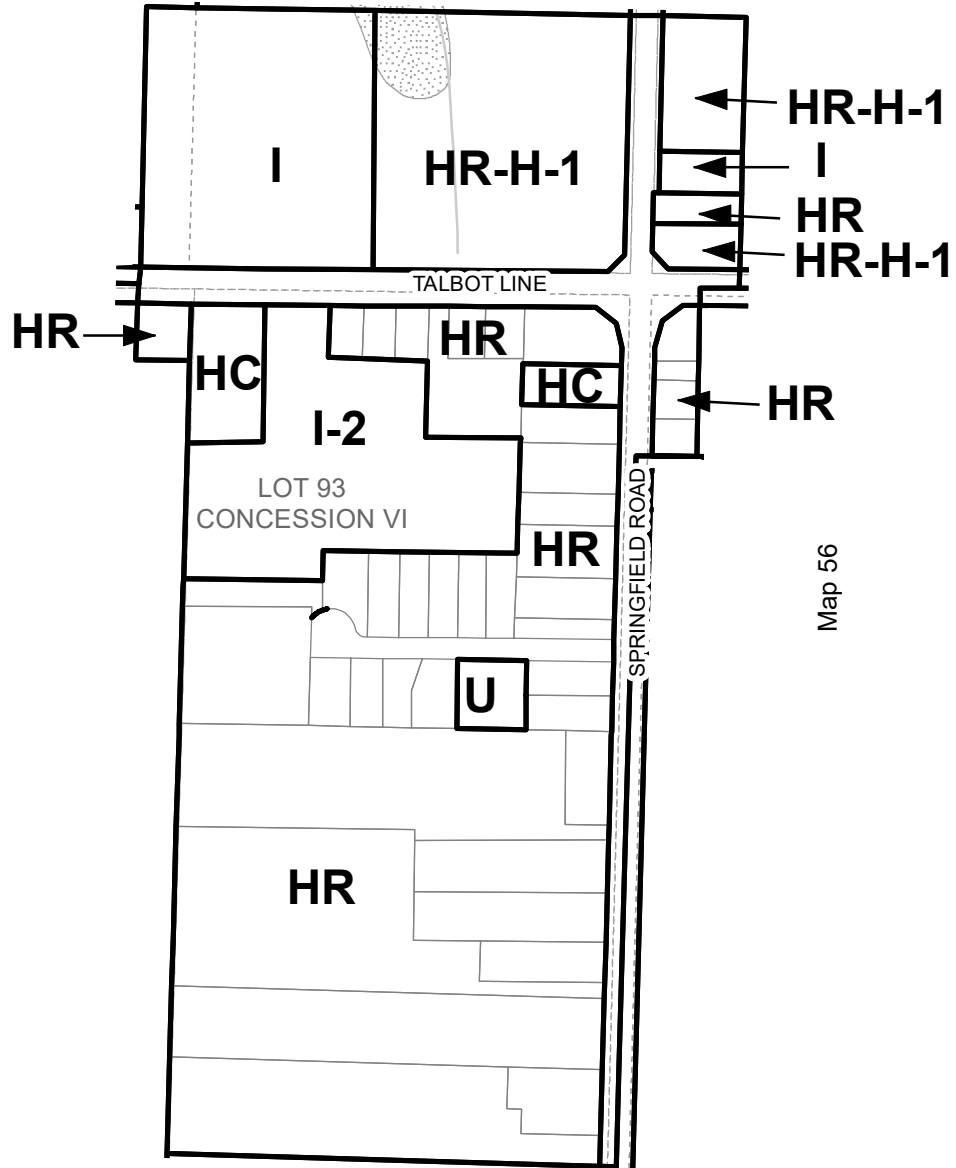


Map 46

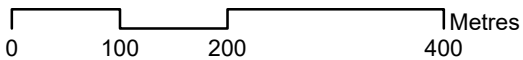
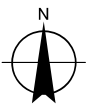
Map 47

Map 55

Map 56



Map 56



Township of Malahide  
 Comprehensive Zoning-Bylaw No.18-22  
 As Consolidated January, 2021

# SCHEDULE 'I'

## SUMMERS CORNERS